



Repair
Div L


Repair
Lookout
ORWIF-230327
09/21/2023
Acres from IR & GPS
25640 acres at 9/20/2023 @ 0000

- | | | | | | | |
|---|---|--|--|---|--|--|
| <ul style="list-style-type: none"> ○ In Use - Fire Management ○ Needs Assessment ● Repair Needed ● Completed - Ready for Inspection ■ Completed - Inspected ● Other - See Comments | <ul style="list-style-type: none"> ▬ In Use - Fire Management ▬ Needs Assessment ▬ Repair Needed ▬ In Progress ▬ Completed - Ready for Inspection ▬ Completed - Inspected ▬ No Repair Needed | <ul style="list-style-type: none"> ○ Dip Site ○ Helislot ○ Sling Site ○ Unimproved Landing Area ⋈ Division Break ⋈ Branch Break ■ Drop Point ⊠ Closure | <ul style="list-style-type: none"> S Staging Area ● Value at Risk ● Other ⊠ Gate ⊠ Bridge ⊠ Water Development or Draft Site ⊠ Stream Crossing ⊠ Road Repair | <ul style="list-style-type: none"> ● Repair Point ▬ Landing or Log Deck ▬ Dozer Push ▬ Culvert ▬ Mobile Weather Unit ▬ Repeater ⚠ Hazard ⊠ Completed Dozer Line | <ul style="list-style-type: none"> ▬ Completed Fuel Break ▬ Completed Hand Line ▬ Completed Mixed Construction Line ▬ Completed Road as Line ▬ Access or Improved Road ▬ Other ▬ Repair Line | <ul style="list-style-type: none"> ▬ Road Repair ▬ Contained ▬ Uncontained Fire Edge ▬ Wildfire Daily Fire Perimeter |
|---|---|--|--|---|--|--|





9/20/2023 2038
 North American 1983 Datum. LatLong Grid



0 0.25 0.5 1 1.5 Miles

Repair
 Div L