


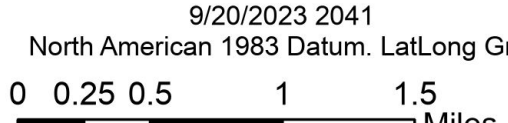


Repair Div P	<h1>Repair</h1> <h2>Lookout</h2> <h3>ORWIF-230327</h3> <h4>09/21/2023</h4> <p><i>Acres from IR & GPS</i> 25640 acres at 9/20/2023 @ 0000</p>		<ul style="list-style-type: none"> ○ In Use - Fire Management ○ Needs Assessment ● Repair Needed ● Completed - Ready for Inspection ■ Completed - Inspected ● Other - See Comments — In Use - Fire Management 	<ul style="list-style-type: none"> — Needs Assessment — Repair Needed — In Progress — Completed - Ready for Inspection — Completed - Inspected — No Repair Needed ○ Dip Site ● Helispot 	<ul style="list-style-type: none"> ○ Sling Site U Unimproved Landing Area X Division Break II Branch Break X Drop Point X Closure S Staging Area V Value at Risk 	<ul style="list-style-type: none"> ● Other G Gate B Bridge H Water Development or Draft Site S Stream Crossing A Road Repair R Repair Point L Landing or Log Deck 	<ul style="list-style-type: none"> F Fence - Cut/Damaged C Culvert M Mobile Weather Unit R Repeater ▲ Hazard X Completed Dozer Line M Completed Fuel Break H Completed Hand Line 	<ul style="list-style-type: none"> M Completed Mixed Construction Line R Completed Road as Line — Access or Improved Road — Other — Repair Line — Road Repair — UAS Launch and Recovery Zone 	<ul style="list-style-type: none"> — Contained — Uncontained Fire Edge — Wildfire Daily Fire Perimeter 		<div style="text-align: center;">  <p>9/20/2023 2041 North American 1983 Datum. LatLong Grid</p> </div>		Repair Div P
	<div style="display: flex; justify-content: space-between; align-items: center;"> <div> <p>0 0.25 0.5 1 1.5 Miles</p>  </div> </div>												