




Repair Div C/Div H	<h1>Repair</h1> <h2>Lookout</h2> <h3>ORWIF-230327</h3> <p>09/22/2023</p> <p><i>Acres from IR & GPS</i></p> <p>25,659 acres at 9/20/2023 @ 2224</p>		<ul style="list-style-type: none"> ○ In Use - Fire Management ● Needs Assessment ● Repair Needed ● Completed - Ready for Inspection ● Completed - Inspected ● Other - See Comments ○ In Use - Fire Management 	<ul style="list-style-type: none"> ○ Needs Assessment ○ In Progress ○ Completed - Ready for Inspection ○ Completed - Inspected ○ No Repair Needed ○ Airstrip or Airport ○ Dip Site 	<ul style="list-style-type: none"> ○ Mobile Retardant Base ○ Helispot ○ Sling Site ○ Unimproved Landing Area) Division Break Incident Command Post ■ Drop Point 	<ul style="list-style-type: none"> ■ Closure ■ Staging Area ○ Value at Risk ○ Other ○ Gate ○ Bridge ○ Water Development or Draft Site 	<ul style="list-style-type: none"> ○ Structure Wrap ○ Stream Crossing ○ Road Repair ○ Resource Location ○ Repair Point ○ Landing or Log Deck ○ Branch Tree ○ Dozer Push ○ Culvert 	<ul style="list-style-type: none"> ○ Clean Up Area ○ Mobile Weather Unit ○ Repeater ○ Safety Zone ○ Hazard ○ Completed Burnout ○ Completed Dozer Line ○ Completed Fuel Break ○ Completed Hand Line 	<ul style="list-style-type: none"> ○ Completed Mixed Construction Line ○ Completed Road as Line ○ Planned Dozer Line ○ Access or Improved Road ○ Other ○ Repair Line ○ Road Repair ○ Retardant Drop 	<ul style="list-style-type: none"> ○ UAS Launch and Recovery Zone ○ Contained ○ Uncontained Fire Edge ○ Wildfire Daily Fire Perimeter ○ Cadore Timber Co ○ Franklin-Clarkson Timber Co LLC ○ Giustina (Winberry) 	<ul style="list-style-type: none"> ○ Oregon Dept of State Lands ○ Weyerhaeuser Timber Holdings Inc 				Repair Div C/Div H
	<p style="text-align: center;">9/21/2023 2027</p> <p style="text-align: center;">North American 1983 Datum. LatLong Grid</p> <p style="text-align: center;">0 0.250.5 1 1.5 2 Miles</p>														