



Repair
Div P

Lookout
ORWIF-230327
09/22/2023
Acres from IR & GPS
25,659 acres at 9/20/2023 @ 2224

- | | | | | | | |
|--|--|--|--|---|---|--|
| <ul style="list-style-type: none"> ○ In Use - Fire Management ○ Needs Assessment ● Repair Needed ● Completed - Ready for Inspection ■ Completed - Inspected ● Other - See Comments — In Use - Fire Management | <ul style="list-style-type: none"> — Needs Assessment — Repair Needed — In Progress — Completed - Ready for Inspection — Completed - Inspected — No Repair Needed ○ Dip Site ● Helispot | <ul style="list-style-type: none"> ○ Sling Site ○ Unimproved Landing Area X Division Break II Branch Break X Drop Point X Closure S Staging Area ● Value at Risk | <ul style="list-style-type: none"> ● Other ● Gate ● Bridge ● Water Development or Draft Site ● Stream Crossing ● Road Repair ● Repair Point ● Landing or Log Deck | <ul style="list-style-type: none"> ■ Fence - Cut/Damaged ■ Dozer Push ■ Culvert ■ Mobile Weather Unit ■ Repeater ▲ Hazard X Completed Dozer Line X Completed Fuel Break — Completed Hand Line | <ul style="list-style-type: none"> — Completed Mixed Construction Line — Completed Road as Line — Access or Improved Road — Other — Repair Line — Road Repair — UAS Launch and Recovery Zone | <ul style="list-style-type: none"> — Contained — Uncontained Fire Edge — Wildfire Daily Fire Perimeter |
|--|--|--|--|---|---|--|






9/21/2023 2033
 North American 1983 Datum. LatLong Grid



0 0.25 0.5 1 1.5 Miles



Repair
Div P