



Operations


# Operations

Lookout  
 ORWIF-230327  
 09/23/2023  
 25,659 acres at 9/20/2023 @ 2224  
 Acres from IR & GPS

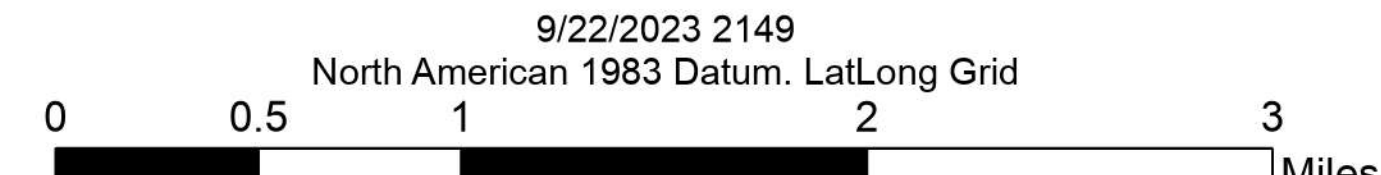
- |  |  |  |  |  |   |  |
|--|--|--|--|--|---|--|
| <ul style="list-style-type: none"> <li>○ Airstrip or Airport</li> <li>○ Dip Site</li> <li>○ Helispot</li> <li>○ Sling Site</li> <li>⌘ Division Break</li> <li>⌘ Branch Break</li> <li>⌘ Incident Command Post</li> <li>⌘ Drop Point</li> </ul> | <ul style="list-style-type: none"> <li>■ Staging Area</li> <li>⌘ Lookout</li> <li>⌘ Hot Spot - Spot Fire</li> <li>○ Value at Risk</li> <li>○ Gate</li> <li>○ Bridge</li> <li>○ Resource Location</li> <li>○ Mobile Weather Unit</li> </ul> | <ul style="list-style-type: none"> <li>◆ Repeater</li> <li>▲ Safety Zone</li> <li>○ Water Source</li> <li>⌘ Completed Burnout</li> <li>⌘ Completed Dozer Line</li> <li>⌘ Completed Fuel Break</li> <li>⌘ Completed Hand Line</li> <li>⌘ Completed Mixed Construction Line</li> </ul> | <ul style="list-style-type: none"> <li>— Completed Road as Line</li> <li>⌘ Planned Dozer Line</li> <li>⌘ Planned Hand Line</li> <li>⌘ Planned Mixed Construction Line</li> <li>⌘ Planned Road as Line</li> <li>⌘ Planned Secondary Line</li> <li>— Access or Improved Road</li> <li>⌘ Highlighted Feature</li> </ul> | <ul style="list-style-type: none"> <li>— Other</li> <li>— Repair Line</li> <li>— Road Repair</li> <li>— Escape Route</li> <li>— UAS Launch and Recovery Zone</li> <li>— Contained</li> <li>— Uncontained Fire Edge</li> <li>— Fire Area</li> </ul> | <ul style="list-style-type: none"> <li>■ Previous RX Burn</li> <li>■ Forest Service Roads</li> <li>■ Scenic Byway</li> <li>— Trail</li> <li>■ USFS Wilderness</li> <li>■ State Recreation Area</li> <li>■ State Park</li> <li>■ Cadore Timber Co</li> </ul> | <ul style="list-style-type: none"> <li>■ Franklin-Clarkson Timber Co LLC</li> <li>■ Giustina (Winberry)</li> <li>■ Oregon Dept of State Lands</li> <li>■ US Forest Service</li> <li>■ Forest Service Land</li> <li>■ Other Management Boundary</li> <li>■ State Lands</li> </ul> |
|--|--|--|--|--|---|--|







9/22/2023 2149  
 North American 1983 Datum, Lat/Long Grid



Operations