



Operations


Operations

Lookout
 ORWIF-230327
 09/23/2023
 25,751 acres at 9/22/2023 @ 2109
 Acres from IR & GPS


- | | | | | | | |
|--|--|--|--|--|---|--|
| <ul style="list-style-type: none"> ⊙ Airstrip or Airport ⊙ Dip Site ⊙ Helispot ⊙ Sling Site ⊙ Division Break ⊙ Branch Break ⊙ Incident Command Post ⊙ Drop Point | <ul style="list-style-type: none"> ⊙ Staging Area ⊙ Lookout ⊙ Hot Spot - Spot Fire ⊙ Value at Risk ⊙ Gate ⊙ Bridge ⊙ Resource Location ⊙ Mobile Weather Unit | <ul style="list-style-type: none"> ⊙ Repeater ⊙ Safety Zone ⊙ Water Source ⊙ Completed Burnout ⊙ UAS Launch and Recovery Zone ⊙ Completed Fuel Break ⊙ Completed Hand Line ⊙ Completed Mixed Construction Line | <ul style="list-style-type: none"> — Completed Road as Line — Planned Dozer Line — Planned Hand Line — Planned Mixed Construction Line — Planned Road as Line — Planned Secondary Line — Access or Improved Road — Highlighted Feature | <ul style="list-style-type: none"> — Other — Repair Line — Road Repair — Escape Route — UAS Launch and Recovery Zone — Contained — Uncontained Fire Edge — Fire Area | <ul style="list-style-type: none"> ■ Previous RX Burn ■ Forest Service Roads ■ Scenic Byway ■ Trail ■ USFS Wilderness ■ Forest Service Land ■ Other Management Boundary ■ State Recreation Area ■ State Park ■ Cadore Timber Co | <ul style="list-style-type: none"> ■ Franklin-Clarkson Timber Co LLC ■ Giustina (Winberry) ■ Oregon Dept of State Lands ■ US Forest Service ■ Forest Service Land ■ Other Management Boundary ■ State Lands |
|--|--|--|--|--|---|--|







2023-09-23 0651
 North American 1983 Datum, Lat/Long Grid



Operations