



Operations
Div A


Operations
 Lookout
 ORWIF-230327
 09/24/2023
 25,751 acres at 9/22/2023 @ 2109
 Acres from IR & GPS

- | | | | | | |
|---|---|---|---|---|--|
| <ul style="list-style-type: none"> ● Helispot ■ Drop Point — Completed Burnout ××× Completed Dozer Line ∧∧ Completed Fuel Break — Completed Hand Line | <ul style="list-style-type: none"> M — Completed Mixed Construction Line R — Completed Road as Line ××× Planned Dozer Line H — Planned Hand Line M — Planned Mixed Construction Line R — Planned Road as Line | <ul style="list-style-type: none"> — Access or Improved Road ● Highlighted Feature — Other — Repair Line — Road Repair — Escape Route | <ul style="list-style-type: none"> — UAS Launch and Recovery Zone — Fire Area — Previous RX Burn — Cadore Timber Co — Franklin-Clarkson Timber Co LLC — Fruit Growers Supply Co Inc | <ul style="list-style-type: none"> — Giustina (Winberry) — Government Unspecified — Oregon Dept of State Lands — Pangaea Pacific Timberlands LLC — US Bureau of Land Management — US Forest Service | <ul style="list-style-type: none"> — Waning Family LLC — Weyerhaeuser Timber Holdings Inc — De-Energized Transmission Line ● Energized Transmission Line |
|---|---|---|---|---|--|





9/23/2023 2020
North American 1983 Datum, Lat/Long Grid



0 1 2 Miles

Operations
Div A