



Operations  
Div C/Div H

# Operations

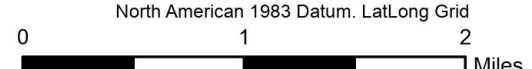
Lookout  
ORWIF-230327  
09/24/2023  
25,751 acres at 9/22/2023 @ 2109  
Acres from IR & GPS


- |                        |                                     |                           |                                   |                                   |                                    |
|------------------------|-------------------------------------|---------------------------|-----------------------------------|-----------------------------------|------------------------------------|
| ● Helispot             | — Completed Mixed Construction Line | — Access or Improved Road | — UAS Launch and Recovery Zone    | — Giustina (Winberry)             | — Waning Family LLC                |
| ■ Drop Point           | — Completed Road as Line            | ● Highlighted Feature     | — Fire Area                       | — Government Unspecified          | — Weyerhaeuser Timber Holdings Inc |
| ⊠ Lookout              | ✕ Planned Dozer Line                | — Other                   | — Previous RX Burn                | — Oregon Dept of State Lands      | — De-Energized Transmission Line   |
| ⊠ Completed Burnout    | — Planned Hand Line                 | — Repair Line             | — Cadore Timber Co                | — Pangaea Pacific Timberlands LLC | — Energized Transmission Line      |
| ⊠ Completed Dozer Line | — Planned Mixed Construction Line   | — Road Repair             | — Franklin-Clarkson Timber Co LLC | — US Bureau of Land Management    |                                    |
| ⊠ Completed Fuel Break | — Planned Road as Line              | — Escape Route            | — Fruit Growers Supply Co Inc     | — US Forest Service               |                                    |
| — Completed Hand Line  |                                     |                           |                                   |                                   |                                    |





9/23/2023 2013  
North American 1983 Datum. Lat/Long Grid





Operations  
Div C/Div H