


Operations
Div A


Operations

Lookout


ORWIF-230327
09/26/2023
25,751 acres at 9/22/2023 @ 2109
Acres from IR & GPS

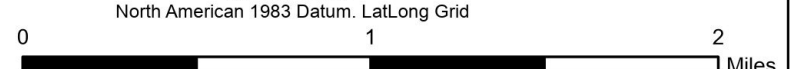
- | | | | | | |
|---|--|--|---|---|--|
| <ul style="list-style-type: none"> ● Helispot ■ Drop Point Completed Burnout Completed Dozer Line Completed Fuel Break Completed Hand Line | <ul style="list-style-type: none"> Completed Mixed Construction Line Completed Road as Line Planned Dozer Line Planned Hand Line Planned Mixed Construction Line Planned Road as Line | <ul style="list-style-type: none"> Access or Improved Road Highlighted Feature Other Repair Line Road Repair Escape Route | <ul style="list-style-type: none"> UAS Launch and Recovery Zone Fire Area Previous RX Burn Cadore Timber Co Franklin-Clarkson Timber Co LLC Fruit Growers Supply Co Inc | <ul style="list-style-type: none"> Giustina (Winberry) Government Unspecified Oregon Dept of State Lands Pangaea Pacific Timberlands LLC US Bureau of Land Management US Forest Service | <ul style="list-style-type: none"> Waning Family LLC Weyerhaeuser Timber Holdings Inc De-Energized Transmission Line Energized Transmission Line |
|---|--|--|---|---|--|





9/25/2023 2027
North American 1983 Datum. Lat/Long Grid





Operations
Div A