


Operations
Div P


Operations

Lookout


ORWIF-230327
09/28/2023
25,751 acres at 9/22/2023 @ 2109
Acres from IR & GPS


- | | | | | | |
|-------------------------------------|-----------------------------------|--------------------------------|-----------------------------------|-----------------------------------|------------------------------------|
| ● Helispot | — Completed Road as Line | — Access or Improved Road | ■ Fire Area | ■ Oregon Dept of State Lands | ■ Weyerhaeuser Timber Holdings Inc |
| ■ Drop Point | ✖ Planned Dozer Line | ● Highlighted Feature | ■ Cadore Timber Co | ■ Pangaea Pacific Timberlands LLC | ■ Franklin-Clarkson Timber Co LLC |
| ✖ Completed Dozer Line | H Planned Hand Line | — Other | ■ Franklin-Clarkson Timber Co LLC | ■ US Bureau of Land Management | ■ US Forest Service |
| — Completed Fuel Break | M Planned Mixed Construction Line | — Repair Line | ■ Fruit Growers Supply Co Inc | ■ US Bureau of Land Management | ■ Waning Family LLC |
| H Completed Hand Line | R Planned Road as Line | — Road Repair | ■ Giustina (Winberry) | ■ US Forest Service | ■ Waning Family LLC |
| M Completed Mixed Construction Line | S Planned Secondary Line | — UAS Launch and Recovery Zone | ■ Government Unspecified | ■ US Forest Service | ■ Waning Family LLC |
| | | | | ■ De-Energized Transmission Line | |





9/27/2023 2019
North American 1983 Datum, Lat/Long Grid





Operations
Div P