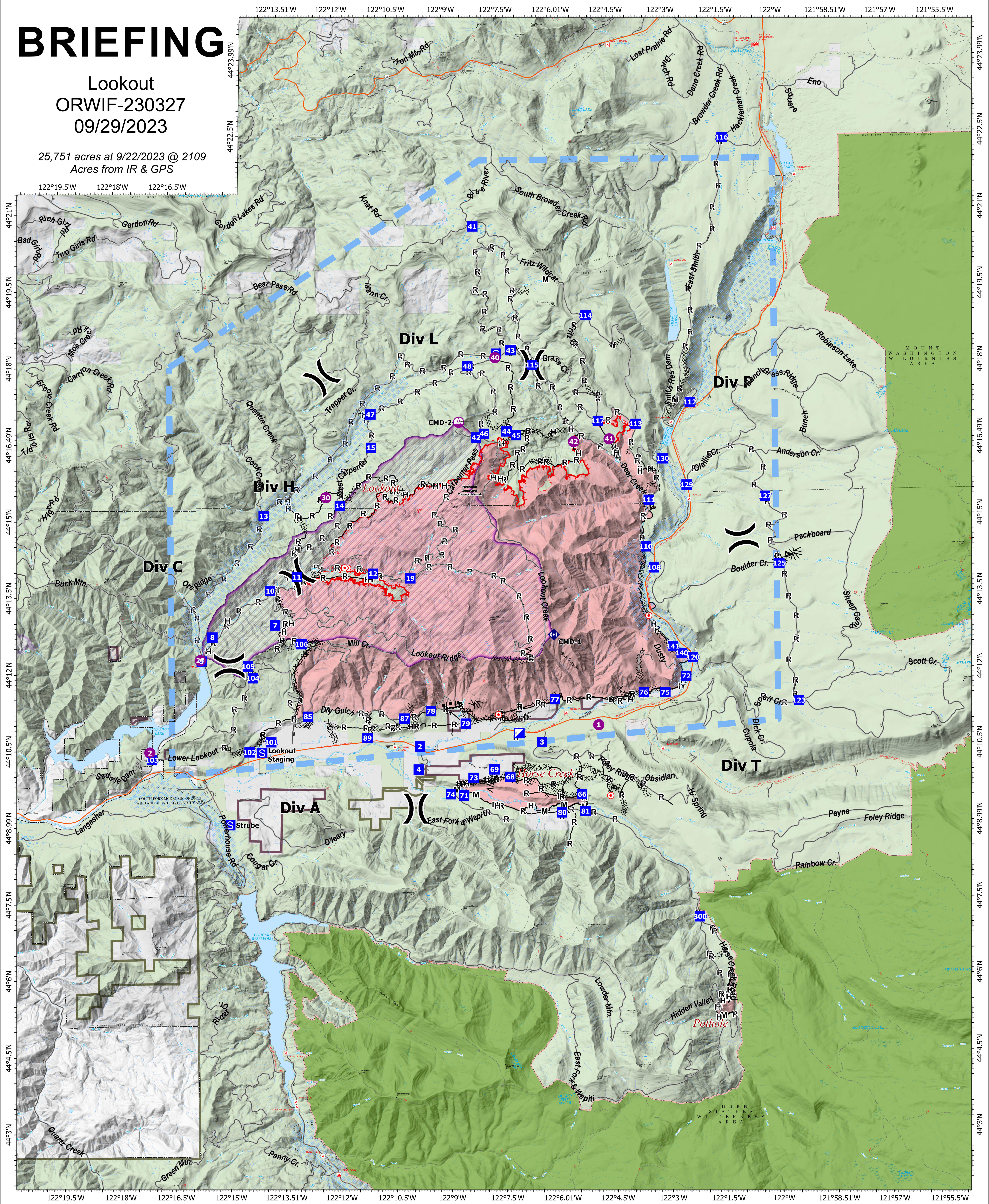


BRIEFING




Lookout
ORWIF-230327
09/29/2023

25,751 acres at 9/22/2023 @ 2109
Acres from IR & GPS



0 0.5 1 2 3 Miles
9/28/2023 2014
NAD 1983 UTM Zone 10N. LatLong Grid

- Helispot
- Hot Spot - Spot Fire
- ⊕ Sling Site
- ⊕ Repeater
- ⊕ Drop Point
- ⊕ Incident Command Post
- ⊕ Staging Area
- ⊕ Division Break
- ⊕ Completed Mixed Construction Line
- ⊕ Completed Road as Line
- ⊕ Temporary Flight Restriction
- ⊕ Completed Burnout
- ⊕ Completed Dozer Line
- ⊕ Completed Fuel Break
- ⊕ Completed Hand Line
- ⊕ Contained
- ⊕ Uncontained
- ⊕ Fire Area
- ⊕ Cadore Timber Co
- ⊕ Franklin-Clarkson Timber Co LLC
- ⊕ Giustina (Winbery)
- ⊕ Oregon Dept of State Lands
- ⊕ Non Forest
- ⊕ H.J. Andrews Boundary



Northwest Incident Management Team

Briefing

Briefing