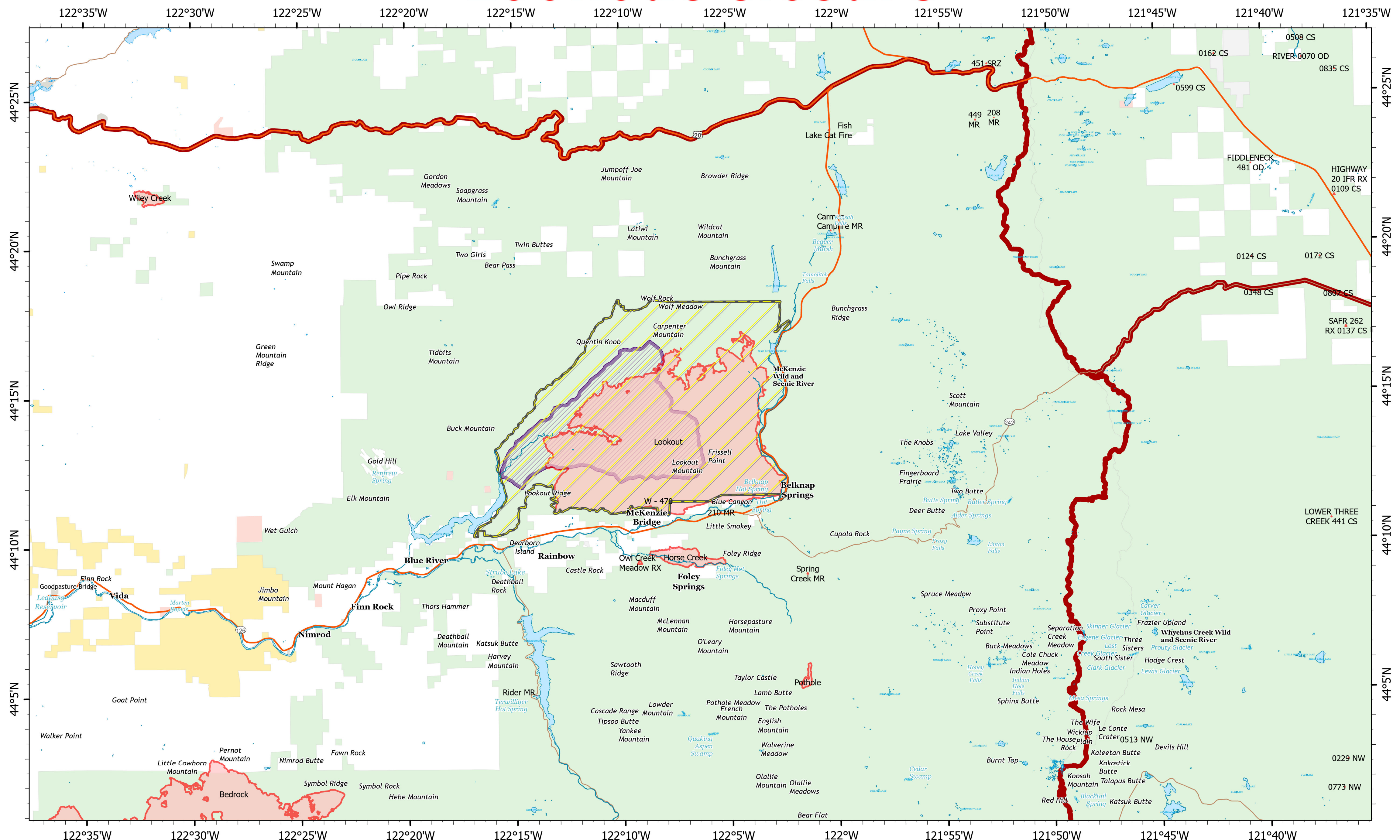


# Lookout Closure





## Closure


Lookout  
ORWIF-230327  
09/29/2023

25,751 acres at 9/22/2023 @ 2109  
Acres from IR & GPS

- Wildfire Daily Fire Perimeter
- Highway
- Major Road
- Region6 Fire Closure Area
- City, County, Other
- State
- BLM
- ANCSA, Private
- USFS







9/28/2023 2013  
NAD 1983 UTM Zone 10N. LatLong Grid

0 1 2 3 4 5

Miles