



Operations


Operations
 Lookout
 ORWIF-230327
 09/30/2023
 25,751 acres at 9/22/2023 @ 2109
 Acres from IR & GPS

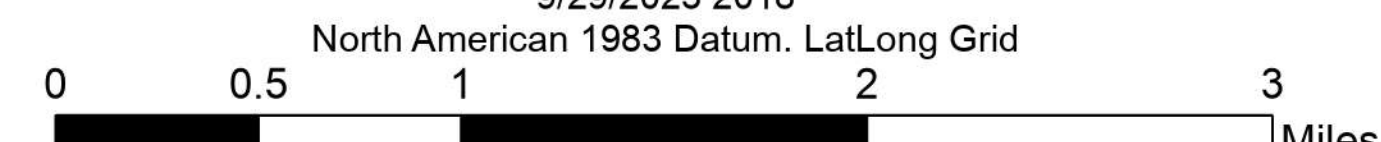
- | | |
|--|---|
| <ul style="list-style-type: none"> Airstrip or Airport Dip Site Helispot Sling Site Division Break Incident Command Post Drop Point Staging Area Lookout Hot Spot - Spot Fire Value at Risk Gate Bridge Resource Location Mobile Weather Unit Repeater Safety Zone Water Source Completed Burnout Completed Dozer Line Completed Fuel Break Completed Hand Line Completed Mixed Construction Line Completed Road as Line Planned Dozer Line Planned Hand Line Planned Mixed Construction Line Planned Road as Line Planned Secondary Line Access or Improved Road Highlighted Feature Other Repair Line Road Repair Escape Route UAS Launch and Recovery Zone Uncontained Fire Edge Fire Area Previous RX Burn | <ul style="list-style-type: none"> Forest Service Roads Scenic Byway Trail USFS Wilderness State Recreation Area State Park Cadore Timber Co Franklin-Clarkson Timber Co LLC Giustina (Winberry) Oregon Dept of State Lands US Forest Service Forest Service Land State Management Boundary State Lands |
|--|---|





9/29/2023 2018
 North American 1983 Datum, Lat/Long Grid





Operations