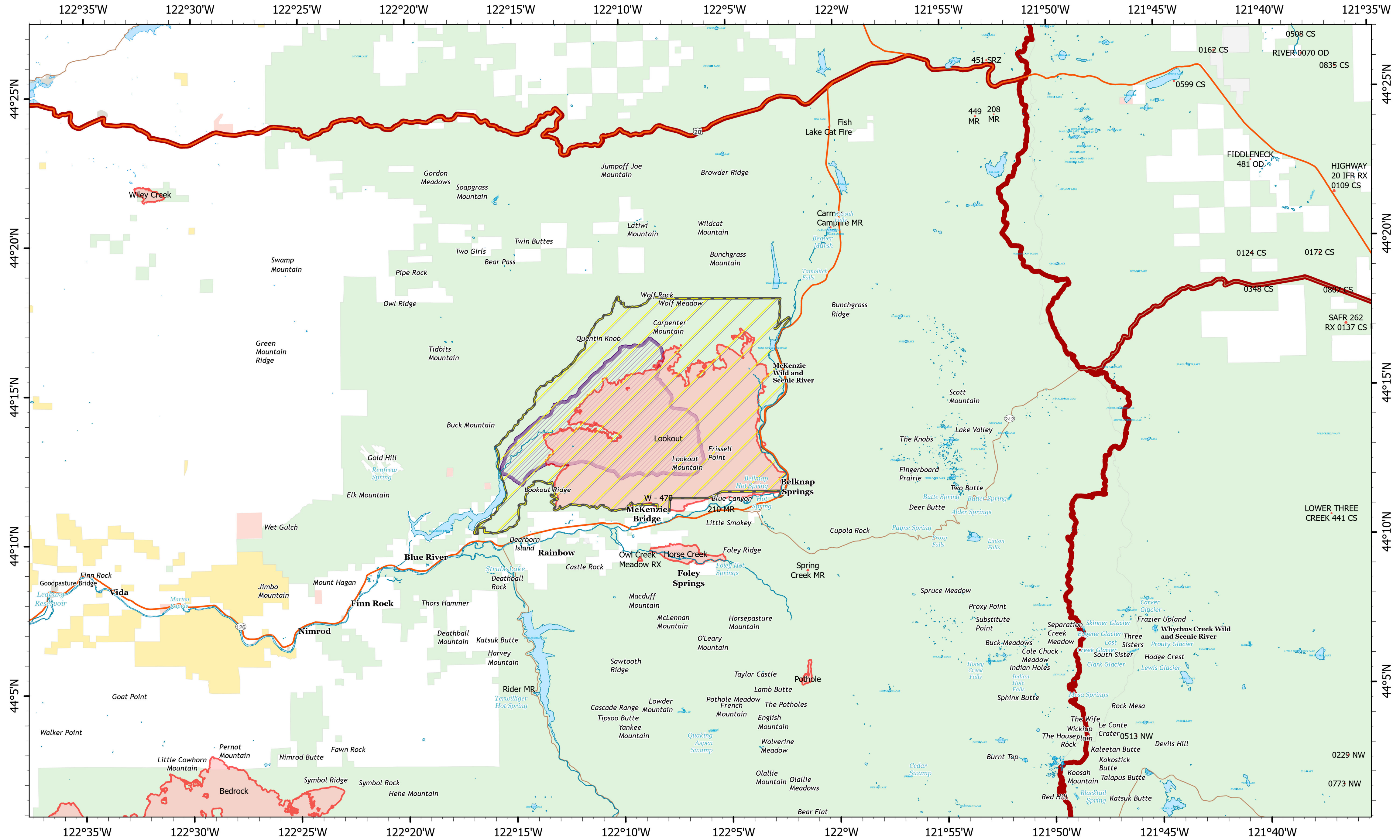












Lookout Closure



Closure

Lookout
ORWIF-230327
10/01/2023

25,751 acres at 9/22/2023 @ 2109
Acres from IR & GPS

- | | | | |
|---|---|--|--|
|  Wildfire Daily Fire Perimeter |  Local Road |  State |  USFS |
|  Highway |  Region6 Fire Closure Area |  BLM | |
|  Major Road |  City, County, Other |  ANCSA, Private | |



9/30/2023 2019
NAD 1983 UTM Zone 10N. LatLong Grid
0 1 2 3 4 5
Miles