











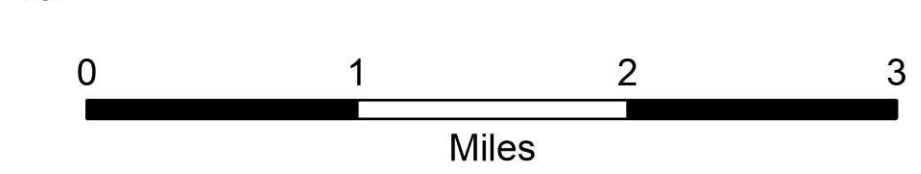

TRANSPORTATION

# Security

Lookout  
ORWIF-230327  
10/02/2023

25,751 acres as of 10/01/2023 @ 0039 Acres  
from IR & GPS

- |  |   |   |
|--|---|---|
|  H. J. Andrews Experimental Forest |  Recreational            |  Closure               |
|  Wildfire Perimeter               |  Closure - Road or Trail |  Incident Command Post |
|  Closure - Road or Trail          |  Access or Improved Road |  Camp                  |
|  |   |  Staging Area          |



TRANSPORTATION