




Repair Div L/P	<h1>Repair</h1> <h2>Lookout</h2> <h3>ORWIF-230327</h3> <h4>10/3/2023</h4> <p><i>Acres from IR &amp; GPS</i> 25,751 acres at 10/01/2023 @ 0039</p>		<ul style="list-style-type: none"> <li><span style="color: pink;">○</span> In Use - Fire Management</li> <li><span style="color: purple;">○</span> Needs Assessment</li> <li><span style="color: red;">●</span> Repair Needed</li> <li><span style="color: yellow;">●</span> Completed - Ready for Inspection</li> <li><span style="color: green;">■</span> Completed - Inspected</li> <li><span style="color: grey;">●</span> Other - See Comments</li> </ul>	<ul style="list-style-type: none"> <li><span style="color: pink;">▬</span> In Use - Fire Management</li> <li><span style="color: purple;">▬</span> Needs Assessment</li> <li><span style="color: red;">▬</span> Repair Needed</li> <li><span style="color: orange;">▬</span> In Progress</li> <li><span style="color: yellow;">▬</span> Completed - Ready for Inspection</li> <li><span style="color: green;">▬</span> Completed - Inspected</li> <li><span style="color: green;">▬</span> No Repair Needed</li> </ul>	<ul style="list-style-type: none"> <li><span style="color: blue;">○</span> Dip Site</li> <li><span style="color: purple;">○</span> Helisport</li> <li><span style="color: purple;">○</span> Sling Site</li> <li><span style="color: purple;">○</span> Unimproved Landing Area</li> <li><span style="color: purple;">⌋</span> Division Break</li> <li><span style="color: blue;">■</span> Drop Point</li> <li><span style="color: blue;">⊠</span> Closure</li> <li><span style="color: blue;">⊠</span> Staging Area</li> </ul>	<ul style="list-style-type: none"> <li><span style="color: grey;">●</span> Value at Risk</li> <li><span style="color: grey;">●</span> Other</li> <li><span style="color: grey;">⊠</span> Gate</li> <li><span style="color: grey;">⊠</span> Bridge</li> <li><span style="color: green;">⊠</span> Water Development or Draft Site</li> <li><span style="color: green;">⊠</span> Stream Crossing</li> <li><span style="color: green;">⊠</span> Road Repair</li> <li><span style="color: green;">⊠</span> Repair Point</li> </ul>	<ul style="list-style-type: none"> <li><span style="color: green;">⊠</span> Landing or Log Deck</li> <li><span style="color: green;">⊠</span> Fence - Cut/Damaged</li> <li><span style="color: green;">⊠</span> Dozer Push</li> <li><span style="color: green;">⊠</span> Culvert</li> <li><span style="color: blue;">⊠</span> Mobile Weather Unit</li> <li><span style="color: blue;">⊠</span> Repeater</li> <li><span style="color: yellow;">⊠</span> Hazard</li> <li><span style="color: grey;">⊠</span> Completed Dozer Line</li> </ul>	<ul style="list-style-type: none"> <li><span style="color: grey;">▬</span> Completed Fuel Break</li> <li><span style="color: grey;">▬</span> Completed Hand Line</li> <li><span style="color: grey;">▬</span> Completed Mixed Construction Line</li> <li><span style="color: grey;">▬</span> Completed Road as Line</li> <li><span style="color: grey;">▬</span> Access or Improved Road</li> <li><span style="color: grey;">▬</span> Other</li> <li><span style="color: brown;">▬</span> Repair Line</li> </ul>	<ul style="list-style-type: none"> <li><span style="color: brown;">▬</span> Road Repair</li> <li><span style="color: black;">▬</span> Contained</li> <li><span style="color: red;">▬</span> Uncontained Fire Edge</li> <li><span style="color: red;">▬</span> Wildfire Daily Fire Perimeter</li> </ul>		<div style="text-align: center;">  <p>10/2/2023 1952 North American 1983 Datum. LatLong Grid</p> </div>		Repair Div L/P
	<p>0 0.25 0.5 1 1.5 2 Miles</p>												