



Repair
Div L


Repair
Lookout
ORWIF-230327
10/8/2023
Acres from IR & GPS
25754 acres at 10/04/2023 @ 1940

- | | | | | | | |
|---|---|---|--|---|--|--|
| <ul style="list-style-type: none"> ○ In Use - Fire Management ○ Needs Assessment ○ Repair Needed ○ In Progress ○ Completed - Inspected ○ Other - See Comments ○ In Use - Fire Management | <ul style="list-style-type: none"> — Repair Needed — In Progress — Completed - Ready for Inspection — Completed - Inspected — No Repair Needed ○ Dip Site ○ Helispot | <ul style="list-style-type: none"> ○ Sling Site ○ Unimproved Landing Area X Division Break X Drop Point X Closure X Staging Area X Value at Risk | <ul style="list-style-type: none"> ○ Other ○ Gate ○ Bridge ○ Water Development or Draft Site ○ Stream Crossing ○ Road Repair ○ Repair Point | <ul style="list-style-type: none"> ○ Landing or Log Deck ○ Culvert ○ Mobile Weather Unit ○ Repeater ○ Hazard ○ Completed Dozer Line ○ Completed Fuel Break | <ul style="list-style-type: none"> — Completed Hand Line — Completed Mixed Construction Line — Completed Road as Line — Access or Improved Road — Other — Repair Line — Road Repair | <ul style="list-style-type: none"> — Contained — Uncontained Fire Edge — Wildfire Daily Fire Perimeter |
|---|---|---|--|---|--|--|





10/7/2023 1937
 North American 1983 Datum. LatLong Grid



0 0.25 0.5 1 1.5 Miles

Repair
 Div L