




Lookout Repair

| | | | | | | | | | | | | | | |
|----------------------------|--|--|---|---|---|---|---|---|---|--|---|---|---|----------------------------|
| <p>Repair Div T</p> | <h1>Repair</h1> <p>Lookout ORWIF-230327 10/8/2023 Acres from IR & GPS 25754 acres at 10/04/2023 @ 1940</p> | | <ul style="list-style-type: none"> ○ In Use - Fire Management ● Needs Assessment ● Repair Needed ● In Progress ● Completed - Inspected ● Other - See Comments ○ In Use - Fire Management ● Needs Assessment | <ul style="list-style-type: none"> — Repair Needed — In Progress — Completed - Inspected — No Repair Needed — Other - See Comments — Airstrip or Airport — Dip Site — Mobile Retardant Base — Helispot | <ul style="list-style-type: none"> ○ Unimproved Landing Area) Division Break ■ Incident Command Post ■ Drop Point ■ Closure ■ Camp ■ Staging Area ● Value at Risk ● Other | <ul style="list-style-type: none"> ○ Gate ○ Bridge ○ Water Development or Draft Site ○ Structure Wrap ○ Stream Crossing ○ Road Repair ○ Resource Location ○ Repair Point ○ Landing or Log Deck | <ul style="list-style-type: none"> ○ Hazard Tree ○ Fence - Cut/Damaged ○ Dozer Push ○ Culvert ○ Clean Up Area ○ Mobile Weather Unit ○ Repeater ○ Safety Zone ○ Hazard | <ul style="list-style-type: none"> — Completed Burnout — Completed Dozer Line — Completed Fuel Break — Completed Hand Break — Completed Mixed Construction Line — Completed Road as Line — Planned Dozer Line — Access or Improved Road | <ul style="list-style-type: none"> — Other — Repair Line — Road Repair — Retardant Drop — UAS Launch and Recovery Zone — Contained — Uncontained Fire Edge — Wildfire Daily Fire Perimeter | <ul style="list-style-type: none"> — Franklin-Clarkson — Giustina (Winberry) |  |  |  | <p>Repair Div T</p> |
| | <p>10/7/2023 1939 North American 1983 Datum. LatLong Grid</p> <p>0 0.25 0.5 1 1.5 Miles</p> | | | | | | | | | | | | | |