




<b>Repair Div L</b>	<h1>Repair</h1>	<ul style="list-style-type: none"> <li><span style="color: pink;">○</span> In Use - Fire Management</li> <li><span style="color: purple;">○</span> Needs Assessment</li> <li><span style="color: red;">○</span> Repair Needed</li> <li><span style="color: orange;">○</span> In Progress</li> <li><span style="color: yellow;">○</span> Completed - Ready for Inspection</li> <li><span style="color: green;">○</span> Completed - Inspected</li> <li><span style="color: grey;">○</span> Other - See Comments</li> </ul>	<ul style="list-style-type: none"> <li><span style="color: pink;">▬</span> In Use - Fire Management</li> <li><span style="color: red;">▬</span> Repair Needed</li> <li><span style="color: orange;">▬</span> In Progress</li> <li><span style="color: yellow;">▬</span> Completed - Ready for Inspection</li> <li><span style="color: green;">▬</span> Completed - Inspected</li> <li><span style="color: grey;">▬</span> No Repair Needed</li> <li><span style="color: blue;">○</span> Dip Site</li> </ul>	<ul style="list-style-type: none"> <li><span style="color: purple;">●</span> Helispot</li> <li><span style="color: purple;">⊕</span> Sling Site</li> <li><span style="color: purple;">⊖</span> Unimproved Landing Area</li> <li><span style="color: purple;">⌋</span> Division Break</li> <li><span style="color: purple;">⊗</span> Drop Point</li> <li><span style="color: purple;">⊠</span> Staging Area</li> <li><span style="color: purple;">⊙</span> Value at Risk</li> </ul>	<ul style="list-style-type: none"> <li><span style="color: grey;">●</span> Other</li> <li><span style="color: grey;">⊗</span> Gate</li> <li><span style="color: grey;">⊕</span> Bridge</li> <li><span style="color: green;">⊕</span> Water Development or Draft Site</li> <li><span style="color: green;">⊕</span> Stream Crossing</li> <li><span style="color: green;">⊕</span> Road Repair</li> <li><span style="color: green;">⊕</span> Repair Point</li> <li><span style="color: green;">⊕</span> Landing or Log Deck</li> </ul>	<ul style="list-style-type: none"> <li><span style="color: green;">▬</span> Dozer Push</li> <li><span style="color: blue;">▬</span> Culvert</li> <li><span style="color: blue;">▬</span> Mobile Weather Unit</li> <li><span style="color: blue;">▬</span> Repeater</li> <li><span style="color: yellow;">▬</span> Hazard</li> <li><span style="color: purple;">▬</span> Completed Dozer Line</li> <li><span style="color: purple;">▬</span> Completed Fuel Break</li> <li><span style="color: purple;">▬</span> Completed Hand Line</li> </ul>	<ul style="list-style-type: none"> <li><span style="color: grey;">▬</span> Completed Mixed Construction Line</li> <li><span style="color: grey;">▬</span> Completed Road as Line</li> <li><span style="color: grey;">▬</span> Access or Improved Road</li> <li><span style="color: grey;">▬</span> Other</li> <li><span style="color: brown;">▬</span> Repair Line</li> <li><span style="color: brown;">▬</span> Road Repair</li> <li><span style="color: black;">▬</span> Contained</li> </ul>	<ul style="list-style-type: none"> <li><span style="color: red;">▬</span> Uncontained Fire Edge</li> <li><span style="color: pink;">▬</span> Wildfire Daily Fire Perimeter</li> </ul>		<div style="text-align: center;">  <p>North American 1983 Datum. LatLong Grid</p> <p>0 0.25 0.5 1 1.5 Miles</p> </div>		<b>Repair Div L</b>
	<p><b>Lookout</b> ORWIF-230327 10/9/2023 Acres from IR &amp; GPS 25754 acres at 10/04/2023 @ 1940</p>											