



Repair
Div A


Lookout
ORWIF-230327
10/10/2023
Acres from IR & GPS
25754 acres at 10/04/2023 @ 1940

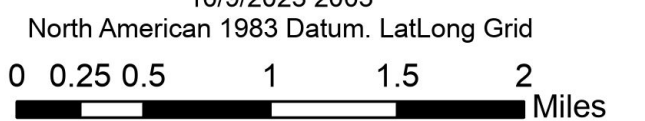
<ul style="list-style-type: none"> In Use - Fire Management Needs Assessment Repair Needed Completed - Ready for Inspection Completed - Inspected Other - See Comments In Use - Fire Management 	<ul style="list-style-type: none"> Needs Assessment Repair Needed Completed - Ready for Inspection Completed - Inspected No Repair Needed Other - See Comments Airstrip or Airport 	<ul style="list-style-type: none"> Dip Site Mobile Retardant Base Hotspot Sling Site Unimproved Landing Area Division Break Incident Command Post Drop Point 	<ul style="list-style-type: none"> Closure Camp Staging Area Value at Risk Other Gate Bridge Water Development or Draft Site 	<ul style="list-style-type: none"> Stream Crossing Road Repair Resource Location Repair Point Landing or Log Deck Hazard Tree Dozer Push Culvert Clean Up Area 	<ul style="list-style-type: none"> Mobile Weather Unit Repeater Safety Zone Hazard Completed Dozer Line Completed Fuel Break Completed Hand Line 	<ul style="list-style-type: none"> Completed Mixed Construction Line Completed Road as Line Planned Dozer Line Access or Improved Road Other Repair Line Road Repair Retardant Drop 	<ul style="list-style-type: none"> UAS Launch and Recovery Zone Contained Uncontained Fire Edge Wildfire Daily Fire Perimeter Cadore Timber Co Franklin-Clarkson Timber Co LLC Giustina (Winberry)
--	---	--	--	---	---	---	---





10/9/2023 2003
 North American 1983 Datum. LatLong Grid





0 0.25 0.5 1 1.5 2 Miles

Repair
Div A