




Lookout Repair

Repair Div T	<h1>Repair</h1> <h2>Lookout</h2> <p>ORWIF-230327 10/11-15/2023 Acres from IR & GPS 25754 acres at 10/04/2023 @ 1940</p>	<ul style="list-style-type: none"> ○ In Use - Fire Management ● Needs Assessment ● Repair Needed ● In Progress ● Completed - Inspected ● Other - See Comments ○ In Use - Fire Management ● Needs Assessment 	<ul style="list-style-type: none"> — Repair Needed — In Progress — Completed - Inspected — No Repair Needed — Other - See Comments ✕ Airstrip or Airport ○ Dip Site ○ Mobile Retardant Base ● Helispot 	<ul style="list-style-type: none"> ○ Unimproved Landing Area) Division Break □ Incident Command Post ● Drop Point ✕ Closure □ Camp □ Staging Area ○ Value at Risk 	<ul style="list-style-type: none"> ● Other ○ Gate ○ Bridge ○ Water Development or Draft Site ○ Structure Wrap ○ Stream Crossing ○ Road Repair ○ Resource Location 	<ul style="list-style-type: none"> ● Repair Point ○ Landing or Log Deck ○ Hazard Tree ○ Fence - Cut/Damaged ○ Dozer Push ○ Clean Up Area ○ Mobile Weather Unit ○ Repeater 	<ul style="list-style-type: none"> △ Safety Zone △ Hazard △ Completed Burnout △ Completed Dozer Line △ Completed Hand Line △ Completed Fuel Break △ Completed Mixed Construction Line △ Completed Road as Line 	<ul style="list-style-type: none"> ✕ Planned Dozer Line — Access or Improved Road — Other — Repair Line — Road Repair — Culvert — Retardant Drop — UAS Launch and Recovery Zone — Contained 	<ul style="list-style-type: none"> □ Wildfire Daily Fire Perimeter □ Franklin-Clarkson Timber Co LLC □ Giustina (Winberry) 				Repair Div T
	<p style="text-align: center;">North American 1983 Datum. LatLong Grid</p> <p style="text-align: center;">0 0.25 0.5 1 1.5 Miles</p>												