


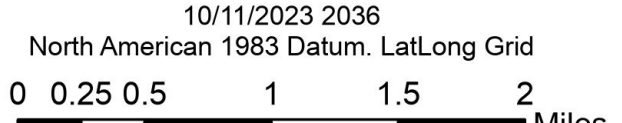


<h1>Repair</h1>	<h2>Repair</h2>		<ul style="list-style-type: none"> ○ In Use - Fire Management ● Needs Assessment ● Repair Needed ● Completed - Inspected ● Other - See Comments ○ In Use - Fire Management ● Needs Assessment ● Repair Needed 		<ul style="list-style-type: none"> — In Progress — Completed - Ready for Inspection — Completed - Inspected — No Repair Needed — Other - See Comments ✈ Airstrip or Airport S Dip Site M Mobile Retardant Base ● Helispot 		<ul style="list-style-type: none"> ○ Sling Site U Unimproved Landing Area I Incident Command Post D Drop Point X Closure A Camp S Staging Area M Mobile Retardant Base ● Value at Risk ● Other 		<ul style="list-style-type: none"> G Gate B Bridge W Water Development or Draft Site S Stream Crossing R Road Repair L Resource Location D Dip Site L Landing or Log Deck T Hazard Tree 		<ul style="list-style-type: none"> D Dozer Push C Culvert U Clean Up Area M Mobile Weather Unit R Repeater Z Safety Zone T Hazard B Completed Burnout X Completed Dozer Line 		<ul style="list-style-type: none"> M Completed Fuel Break H Completed Hand Line M Completed Mixed Construction Line R Completed Road as Line X Planned Dozer Line A Access or Improved Road D Other — Repair Line 		<ul style="list-style-type: none"> — Road Repair — Retardant Drop — UAS Launch and Recovery Zone — Contained — Wildfire Daily Fire Perimeter — Cadore Timber Co — Franklin-Clarkson Timber Co LLC 		<ul style="list-style-type: none"> ■ Giustina (Winberry) ■ Oregon Dept of State Lands ■ Weyerhaeuser Timber Holdings Inc 	
	<h3>Lookout</h3> <p>ORWIF-230327 10/12/2023 Acres from IR & GPS 25754 acres at 10/04/2023 @ 1940</p>								<p>10/11/2023 2036 North American 1983 Datum. LatLong Grid</p> 		<h1>Repair</h1>							