




Repair	<h1>Repair</h1> <h2>Lookout</h2> <h3>ORWIF-230327</h3> <h4>10/12/2023</h4> <p><i>Acres from IR & GPS</i> <i>25754 acres at 10/04/2023 @ 1940</i></p>	<ul style="list-style-type: none"> ○ In Use - Fire Management ○ Needs Assessment ○ Repair Needed ○ In Progress ○ Completed - Inspected ○ Other - See Comments 	<ul style="list-style-type: none"> ▬ In Use - Fire Management ▬ Repair Needed ▬ In Progress ▬ Completed - Inspected ○ No Repair Needed ○ Dip Site ○ Helispot 	<ul style="list-style-type: none"> ○ Sling Site ○ Unimproved Landing Area ⊗ Drop Point ⊗ Closure ⊗ Staging Area ⊗ Value at Risk ○ Other 	<ul style="list-style-type: none"> ○ Gate ○ Bridge ○ Water Development or Draft Site ○ Stream Crossing ○ Road Repair ○ Repair Point ○ Landing or Log Deck 	<ul style="list-style-type: none"> ○ Dozer Push ○ Culvert ○ Mobile Weather Unit ○ Repeater ○ Hazard ○ Completed Dozer Line ○ Completed Fuel Break ○ Completed Hand Line 	<ul style="list-style-type: none"> ▬ Completed Mixed Construction Line ▬ Completed Road as Line ▬ Access or Improved Road ▬ Other ▬ Repair Line ▬ Road Repair 	<ul style="list-style-type: none"> ▬ Contained ▬ Wildfire Daily Fire Perimeter 				Repair
	<p>10/11/2023 2038 North American 1983 Datum. LatLong Grid</p> <p>0 0.25 0.5 1 1.5 Miles</p>											