


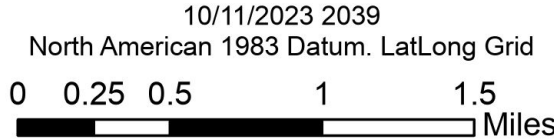


Lookout Repair

| | | | | | | | | |
|--|---|---|--|---|--|---|--|---|
| Repair Lookout ORWIF-230327 10/12/2023 <i>Acres from IR & GPS</i> 25754 acres at 10/04/2023 @ 1940 | <ul style="list-style-type: none"> ○ In Use - Fire Management ● Needs Assessment ● Repair Needed ● In Progress ● Completed - Inspected ● Other - See Comments ○ In Use - Fire Management ● Needs Assessment | <ul style="list-style-type: none"> — Repair Needed — In Progress — Completed - Inspected — No Repair Needed — Other - See Comments ○ Airstrip or Airport ○ Dip Site ○ Mobile Retardant Base ○ Helispot | <ul style="list-style-type: none"> ○ Unimproved Landing Area □ Incident Command Post □ Drop Point □ Camp □ Staging Area □ Value at Risk ● Other | <ul style="list-style-type: none"> ○ Gate ○ Bridge ○ Water Development or Draft Site ○ Structure Wrap ○ Stream Crossing ○ Road Repair ○ Resource Location ○ Repair Point | <ul style="list-style-type: none"> ○ Landing or Log Deck ○ Hazard Tree ○ Fence - Cut/Damaged ○ Dozer Push ○ Culvert ○ Clean Up Area ○ Mobile Weather Unit ○ Repeater ○ Safety Zone | <ul style="list-style-type: none"> △ Hazard △ Completed Burnout △ Completed Dozer Line △ Completed Fuel Break △ Completed Hand Line △ Completed Mixed Construction Line △ Completed Road as Line △ Planned Dozer Line | <ul style="list-style-type: none"> — Access or Improved Road — Other — Repair Line — Road Repair — Retardant Drop — UAS Launch and Recovery Zone — Contained | <ul style="list-style-type: none"> — Wildfire Daily Fire Perimeter — Franklin-Clarkson Timber Co LLC — Giustina (Winberry) |
| |  |  |  |  | | | | |