




Repair	Repair	<p>Lookout ORWIF-230327 10/12/2023 Acres from IR & GPS 25,754 acres at 10/04/2023 @ 1940</p>	<ul style="list-style-type: none"> ○ In Use - Fire Management ○ Needs Assessment ○ Repair Needed ○ In Progress ○ Completed - Inspected ○ Other - See Comments 	<ul style="list-style-type: none"> ▬ In Use - Fire Management ▬ Repair Needed ▬ In Progress ▬ Completed - Inspected ○ No Repair Needed ○ Dip Site ○ Helispot 	<ul style="list-style-type: none"> ⊙ Sling Site ⊙ Unimproved Landing Area ⊙ Drop Point ⊙ Closure ⊙ Staging Area ⊙ Value at Risk ⊙ Other 	<ul style="list-style-type: none"> ⊙ Gate ⊙ Bridge ⊙ Water Development or Draft Site ⊙ Stream Crossing ⊙ Road Repair ⊙ Repair Point ⊙ Landing or Log Deck 	<ul style="list-style-type: none"> ⊙ Dozer Push ⊙ Culvert ⊙ Mobile Weather Unit ⊙ Repeater ⊙ Hazard ⊙ Completed Dozer Line ⊙ Completed Fuel Break ⊙ Completed Hand Line 	<ul style="list-style-type: none"> ▬ Completed Mixed Construction Line ▬ Completed Road as Line ▬ Access or Improved Road ▬ Other ▬ Repair Line ▬ Road Repair 	<ul style="list-style-type: none"> ▬ Contained ▬ Wildfire Daily Fire Perimeter 				Repair
	<p>10/12/2023 2047 North American 1983 Datum. LatLong Grid</p> <p>0 0.25 0.5 1 1.5 Miles</p>												