




Repair	Repair	<p>Lookout ORWIF-230327 10/15/2023 Acres from IR & GPS 25,754 acres at 10/04/2023 @ 1940</p>	<ul style="list-style-type: none"> ○ In Use - Fire Management ● Needs Assessment ● Repair Needed ● In Progress ● Completed - Inspected ● Other - See Comments 	<ul style="list-style-type: none"> ▬ In Use - Fire Management ▬ Repair Needed ▬ In Progress ▬ Completed - Inspected ○ No Repair Needed ○ Dip Site ● Helispot 	<ul style="list-style-type: none"> ○ Sling Site ○ Unimproved Landing Area ⊗ Drop Point ⊗ Closure ⊗ Staging Area ⊗ Value at Risk ● Other 	<ul style="list-style-type: none"> ⊗ Gate ⊗ Bridge ⊗ Water Development or Draft Site ⊗ Stream Crossing ⊗ Road Repair ⊗ Repair Point ⊗ Landing or Log Deck 	<ul style="list-style-type: none"> ⊗ Dozer Push ⊗ Culvert ⊗ Mobile Weather Unit ⊗ Repeater ⊗ Hazard ⊗ Completed Dozer Line ⊗ Completed Fuel Break ⊗ Completed Hand Line 	<ul style="list-style-type: none"> ▬ Completed Mixed Construction Line ▬ Completed Road as Line ▬ Access or Improved Road ▬ Other ▬ Repair Line ▬ Road Repair 	<ul style="list-style-type: none"> ▬ Contained ▬ Wildfire Daily Fire Perimeter 				Repair
	<p>10/14/2023 1951 North American 1983 Datum. LatLong Grid</p> <p>0 0.25 0.5 1 1.5 Miles</p>												