




Operations

Lookout
 ORWIF-230327
 10/16/2023
 25,754 acres at 10/04/2023 @ 1940
 Acres from IR & GPS

- | | | | | | |
|--|--|--|--|--|---|
| <ul style="list-style-type: none"> ⊙ Airstrip or Airport ⊙ Dip Site ⊙ Helispot ⊙ Sling Site ⊙ Incident Command Post ⊙ Mobile Weather Unit ⊙ Drop Point ⊙ Staging Area ⊙ Lookout ⊙ Hot Spot - Spot Fire | <ul style="list-style-type: none"> ⊙ Value at Risk ⊙ Gate ⊙ Bridge ⊙ Resource Location ⊙ Safety Zone ⊙ Water Source ⊙ Completed Burnout | <ul style="list-style-type: none"> ⊙ Completed Dozer Line ⊙ Completed Fuel Break ⊙ Completed Hand Line ⊙ Completed Mixed Construction Line ⊙ Completed Road as Line ⊙ Planned Dozer Line ⊙ Planned Hand Line ⊙ Planned Lookout ⊙ Planned Secondary Line | <ul style="list-style-type: none"> — Access or Improved Road — Highlighted Feature — Other — Repair Line — Road Repair — Escape Route — UAS Launch and Recovery Zone — Fire Area | <ul style="list-style-type: none"> ■ Previous RX Burn ■ Forest Service Roads ■ Scenic Byway ■ Trail ■ USFS Wilderness ■ State Recreation Area ■ State Park ■ Cadore Timber Co ■ Franklin-Clarkson Timber Co LLC | <ul style="list-style-type: none"> ■ Giustina (Winberry) ■ Oregon Dept of State Lands ■ US Forest Service ■ Forest Service Land ■ Other Management Boundary ■ State Lands |
|--|--|--|--|--|---|







10/15/2023 1916
 North American 1983 Datum, Lat,Long Grid

