




<h1>Repair</h1> <p>Lookout ORWIF-230327 10/16/2023 Acres from IR & GPS 25,754 acres at 10/04/2023 @ 1940</p>	<ul style="list-style-type: none"> ○ In Use - Fire Management ● Needs Assessment ● Repair Needed ● In Progress ● Completed - Inspected ● Other - See Comments ○ In Use - Fire Management ● Needs Assessment 	<ul style="list-style-type: none"> — Repair Needed — In Progress — Completed - Ready for Inspection — Completed - Inspected — No Repair Needed — Other - See Comments — Airstrip or Airport ○ Dip Site ○ Mobile Retardant Base 	<ul style="list-style-type: none"> ● Helispot ○ Sling Site ○ Unimproved Landing Area □ Incident Command Post □ Drop Point X Closure X Camp S Staging Area S Value at Risk 	<ul style="list-style-type: none"> ● Other ○ Gate ○ Bridge ○ Water Development or Draft Site ○ Stream Crossing ○ Road Repair ○ Resource Location ○ Repair Point ○ Landing or Log Deck 	<ul style="list-style-type: none"> ○ Hazard Tree ○ Dozer Push ○ Culvert ○ Clean Up Area ○ Mobile Weather Unit ○ Repeater ○ Safety Zone ○ Hazard ○ Completed Burnout ○ Completed Dozer Line 	<ul style="list-style-type: none"> — Completed Fuel Break — Completed Hand Line — Completed Mixed Construction Line — Completed Road as Line X Planned Dozer Line — Access or Improved Road — Other — Repair Line 	<ul style="list-style-type: none"> — Road Repair — Retardant Drop — UAS Launch and Recovery Zone — Contained — Wildfire Daily Fire Perimeter — Cadore Timber Co — Franklin-Clarkson Timber Co LLC 	<ul style="list-style-type: none"> — Giustina (Winberry) — Oregon Dept of State Lands — Weyerhaeuser Timber Holdings Inc 				<h1>Repair</h1>
	<p>10/15/2023 1921 North American 1983 Datum. LatLong Grid</p> <p>0 0.25 0.5 1 1.5 2 Miles</p>											