




| | | | | | | | | | | |
|---------------|--|---|--|---|--|---|---|--|---|---------------|
| Repair | <h1>Repair</h1> <h2>Lookout</h2> <h3>ORWIF-230327</h3> <p>10/16/2023</p> <p><i>Acres from IR & GPS</i></p> <p>25,754 acres at 10/04/2023 @ 1940</p> | <ul style="list-style-type: none"> ○ In Use - Fire Management ● Needs Assessment ● Repair Needed ● In Progress ● Completed - Inspected ● Other - See Comments — Repair Needed | <ul style="list-style-type: none"> — In Progress — Completed - Inspected — No Repair Needed ○ Dip Site ● Helispot △ Sling Site ○ Unimproved Landing Area | <ul style="list-style-type: none"> ■ Drop Point X Closure □ Staging Area ⬇ Value at Risk ● Other ⊘ Gate ⊚ Bridge | <ul style="list-style-type: none"> ⊚ Water Development or Draft Site ⊚ Stream Crossing ⊚ Road Repair ⊚ Repair Point ⊚ Landing or Log Deck ⊚ Dozer Push ⊚ Culvert | <ul style="list-style-type: none"> ⬇ Mobile Weather Unit ⬇ Repeater ⚠ Hazard XXXX Completed Dozer Line —— Completed Fuel Break —— Completed Hand Line —— Completed Mixed Construction Line | <ul style="list-style-type: none"> — Completed Road as Line — Access or Improved Road --- Other — Repair Line — Road Repair — Contained — Wildfire Daily Fire Perimeter |  <div style="display: flex; justify-content: center; align-items: center;"> <div style="margin-right: 10px;"> <p>10/15/2023 1922</p> <p>North American 1983 Datum. LatLong Grid</p> <p>0 0.25 0.5 1 1.5 Miles</p> </div>  </div> |  | Repair |
| | <p>10/15/2023 1922</p> <p>North American 1983 Datum. LatLong Grid</p> <p>0 0.25 0.5 1 1.5 Miles</p> | | | | | | | | | |