




<h1>Repair</h1>	<h2>Lookout</h2> <h3>ORWIF-230327</h3> <p>10/16/2023</p> <p><i>Acres from IR & GPS</i></p> <p>25,754 acres at 10/04/2023 @ 1940</p>		<ul style="list-style-type: none"> ○ In Use - Fire Management ● Needs Assessment ● Repair Needed ● In Progress ● Completed - Inspected ● Other - See Comments ○ Needs Assessment ● Repair Needed 	<ul style="list-style-type: none"> ● In Progress ● Completed - Inspected ● No Repair Needed ● Other - See Comments ○ Airstrip or Airport ○ Dip Site ○ Mobile Retardant Base ○ Needs Assessment ● Repair Needed 	<ul style="list-style-type: none"> ○ Unimproved Landing Area □ Incident Command Post □ Drop Point □ Camp □ Staging Area □ Value at Risk ● Other 	<ul style="list-style-type: none"> ○ Gate ○ Bridge ○ Water Development or Draft Site ○ Structure Wrap ○ Stream Crossing ○ Road Repair ○ Resource Location ○ Repair Point 	<ul style="list-style-type: none"> ○ Landing or Log Deck ○ Hazard Tree ○ Fence - Cut/Damaged ○ Dozer Push ○ Culvert ○ Clean Up Area ○ Mobile Weather Unit ○ Repeater ○ Safety Zone 	<ul style="list-style-type: none"> ○ Hazard ○ Completed Burnout ○ Completed Dozer Line ○ Completed Fuel Break ○ Completed Hand Line ○ Completed Mixed Construction Line ○ Completed Road as Line ○ Planned Dozer Line 	<ul style="list-style-type: none"> ○ Access or Improved Road ○ Other ○ Repair Line ○ Road Repair ○ Retardant Drop ○ UAS Launch and Recovery Zone ○ Contained 	<ul style="list-style-type: none"> ○ Wildfire Daily Fire Perimeter ○ Franklin-Clarkson Timber Co LLC ○ Giustina (Winberry) 		<div style="text-align: center;">  <p>10/15/2023 1924</p> <p>North American 1983 Datum. LatLong Grid</p> <p>0 0.25 0.5 1 1.5 Miles</p> </div>		<h1>Repair</h1>
	<p>10/15/2023 1924</p> <p>North American 1983 Datum. LatLong Grid</p> <p>0 0.25 0.5 1 1.5 Miles</p>													