



# INCIDENT ACTION PLAN

Bedrock Fire	Lookout Fire	Horse Creek Fire	Pothole Fire	Petes Lake Fire
OR-WIF-230266	OR-WIF-230327	OR-WIF-230392	OR-WIF-230393	OR-WIF-230409
P6QEW8 (0618)	P6QH2A (0618)	P6QLQ0 (0618)	P6QLK2(0618)	P6QLV9 (0618)
DNR 221-IBQ	DNR 221-ICC			

October 3, 2023



Day Shift 0700-2000

Briefing Link, Maps,  
IAP, Training forms,  
CTR & IRPG

Notes

Incident Commander      Alan Lawson  
Deputy Incident Commander      Nathan Rabe

**Finance email**  
[2023.lookout.finance@firenet.gov](mailto:2023.lookout.finance@firenet.gov)  
**Communications 24 Hour Emergency Number**  
661-349-1513

<b>ICS Form 202 INCIDENT OBJECTIVES</b>	<b>1. INCIDENT NAME</b> Bedrock / Lookout / Pothole / Horse Creek / Pete's Lake	<b>2. DATE</b> 10/02/23	<b>3. TIME</b> 1900									
<b>4. OPERATIONAL PERIOD (DATE/TIME)</b> 10/03/2023 0700 – 2000												
<b>5. GENERAL CONTROL OBJECTIVES FOR THE INCIDENT (INCLUDE ALTERNATIVES)</b> <b>Leaders Intent</b> <ol style="list-style-type: none"> <li>Human Life is the most important value to be protected. There is no higher value than that of our responders and the public. Utilize deliberate risk assessment and Incident Strategic Alignment Process to ensure hazards are identified and response is commensurate with values at risk.</li> <li>Limit impacts to communities at risk. Monitor fire behavior, smoke impacts and fire growth; respond as needed to protect life, property, infrastructure, improvements, recreation, cultural, natural resources, and other identified values at risk.</li> <li>Apply methods and implement suppression and repair strategies appropriate to the values at risk, and where they will have the highest probability of success. Suppression and repair activities will be coordinated with resource advisor and in accordance with approved suppression repair plan.</li> <li>Ensure the timely and accurate dissemination of information and maintain positive relationships with cooperating agencies and local landowners; along with identified elected state and local officials, business leaders and media contacts.</li> <li>Manage incident and assigned resources cost effectively, commensurate with the direction of the Agency Administrators and values to be protected.</li> <li>Manage human resources assigned to the incident in a manner that promotes a positive harassment free work environment, ensure all are treated with dignity and respect. There will be zero tolerance for drug and alcohol use or possession for those assigned to this incident.</li> </ol> <b>Management Objectives</b> <ul style="list-style-type: none"> <li>Consider, communicate and plan for the safety and wellbeing of assigned personnel, resources and the public, prior to engaging in any and all incident related activities. Emphasize safety in all that we do.</li> <li>Engage and limit the negative effects of fire suppression activities to natural resources. Suppression repair plan identifies specific actions needed to stabilize the adverse effects in these fire areas.</li> <li>Work with BAER Team to support access and completion of burned area assessment.</li> <li>Work with Willamette National Forest Timber READ to facilitate danger tree removal to reduce roadside hazards.</li> <li>Protect communities at risk, private properties, industrial timber, family forests, recreational areas, wildlife, cultural and natural resources, Eugene Water and Electric Board Dam, H.J. Andrews Experimental Forest, Hwy 126 and other identified values at risk.</li> <li>Continue to monitor fire behavior, activity and growth and react accordingly.</li> <li>Respond to new starts as requested by host agencies.</li> <li>Utilize Turn-back Standards document to provide clear direction as to the desired conditions and the requirements for transfer of command for the Bedrock, Lookout, Horse Creek, Pothole, and Pete's Lake Fires back to host unit or to another Incident Management Team.</li> </ul>												
<b>6. WEATHER FORECAST FOR OPERATIONAL PERIOD</b> See Attached.		<b>7. GENERAL SAFETY MESSAGE</b> See Attached.										
<b>8. ATTACHMENTS</b> <table border="0"> <tr> <td>Organization List (ICS 203)</td> <td>Medical Plan (ICS 206)</td> <td>Safety Message</td> </tr> <tr> <td>Weather Forecast</td> <td>Communications Plan (ICS 205)</td> <td>Assignments (ICS 204)</td> </tr> <tr> <td>Fire Behavior Forecast</td> <td>ICS 214</td> <td>Air Operations Summary (ICS 220)</td> </tr> </table>				Organization List (ICS 203)	Medical Plan (ICS 206)	Safety Message	Weather Forecast	Communications Plan (ICS 205)	Assignments (ICS 204)	Fire Behavior Forecast	ICS 214	Air Operations Summary (ICS 220)
Organization List (ICS 203)	Medical Plan (ICS 206)	Safety Message										
Weather Forecast	Communications Plan (ICS 205)	Assignments (ICS 204)										
Fire Behavior Forecast	ICS 214	Air Operations Summary (ICS 220)										
<b>9. PREPARED BY</b> Laurie Cox – PSC2 		<b>10. APPROVED BY (Incident Commander)</b> Alan Lawson 										

## ORGANIZATION ASSIGNMENT LIST (ICS 203)

<b>1. Incident Name:</b>		<b>2. Operational Period:</b> DAY	
BEDROCK LOOKOUT		Date/Time From: 10/03/2023 0700 TUE	Date/Time To: 10/03/2023 2000 TUE
<b>3. Incident Commander(s) and Command Staff:</b>		CHIEF JAMES PAGE (T)	
IC/UC	ALAN LAWSON	SUPPLY UNIT	DAVID RICHARDS LOIS ANDERSON (T)
DEPUTY IC	NATHAN RABE	FACILITIES UNIT	JASON BAUER
SAFETY OFFICER	DUANE VAN WOERT, GARY MCBRIDE KURT KRECH, BRIAN WESEMANN	GROUND SUPPORT UNIT	KYLE ROBBLEE
INFORMATION OFFICER	DAN OMDAL, MICHELE LABODA, JOSIE WILLIAMS, JOHN FITZROY	COMMUNICATIONS UNIT	TOM HERMAN; LEROY SISLEY BRYAN MASSEY (T)
LIAISON OFFICER	PATTI QUIRK; TIMOTHY MCKERN	MEDICAL UNIT	RYAN HERRERA, MARIANN TURLEY TRINA MCCANDLESS
HUMAN RESOURCES	MIKE BAINES	SECURITY UNIT	
<b>4. Agency/Organization Representative(s):</b>		FOOD UNIT	GEOFFREY CROSBY
<b>Agency/Organization</b>	<b>Name</b>	<b>7. Operations Section:</b>	
USFS AA	DARREN CROSS - MCKENZIE RIVER RANGER DISTRICT KEVIN LARKIN - DESCHUTES NATIONAL FOREST	LEAD OPS	DEAN LANGE
USFS AA	STEPHANEY KERLEY - LAGRANDE RANGER DISTRICT	PLANNING OPS	STEVE NORTH
ODF AA	CHRIS CLINE	FIELD OPS	BRUCE MEYER JOSH RIEPE (T)
ODF AGENCY REP	JOHN FLANNIGAN; CRAIG PETTINGER	DIVISION/GROUP	BEDROCK REPAIR AARON MERRITT SHANE ORSER
BLM AA	DENNIS C. TEITZEL NORTHWEST OREGON BLM	DIVISION/GROUP	A / C RONALD ADAMS
LEAD READ	JOE DOERR	DIVISION/GROUP	H ZANE BROWN BRIAN BRADBURY
LEAD DANGER TREE READ	JAMES RUDISILL	DIVISION/GROUP	L / P ANDREW SCHAFFRAN
<b>5. Planning Section:</b>		DIVISION/GROUP	T TIM LOVE
CHIEF	LAURIE COX	DIVISION/GROUP	LOOKOUT STAGING LARRY (MARK) ALVARADO
RESOURCES UNIT	DONNA BERUBE DARLA SMITH	DIVISION/GROUP	EQUIPMENT GROUP SCOTT CLEAVE
SITUATION UNIT	ROGER HART	<b>7b. Air Operations Branch:</b>	
DOCUMENTATION UNIT	SABRINA MCCOMB	AIR SUPPORT SUPERVISOR	JASON BROOKS CALLAN WILKINS
DEMOBILIZATION UNIT	ELIZABETH O'NEAL	<b>8. Finance/Administration Section:</b>	
FIRE BEHAVIOR ANALYST	FORREST OWNBEY	CHIEF	ANNETTE PAINOVICH, LINDA ONEAL
TRAINING SPECIALIST	NEAL COX ADAM MICONE (T)	DEPUTY	LOUISE DAY
GIS SPECIALIST	TED COUILLARD; MICHAEL CIBICKI GREG DEYOE (T)	TIME UNIT	CARI PROVENCHER
TECHNOLOGY SUPPORT SPECIALIST	DAVE BISHOP; BILL MILLS DAVID FLORES JR (T)	PROCUREMENT UNIT	SHELLEY KLUZ
INCIDENT METEOROLOGIST	MATTHEW CALLIHAN	COST UNIT	KRISSY MITCHELL JEANNE CHRISTENSEN (T)
<b>6. Logistics Section:</b>			
CHIEF	EVERETT ROBBINS III		
<b>9. Prepared By:</b>	<b>Name:</b> DONNA BERUBE	<b>Position/Title:</b> RESL	<b>Signature:</b>
ICS 203	IAP Page	<b>Date/Time:</b> 10/02/2023 1900	



**Division/Group Assignment List (ICS 204 WF)**  
**Controlled Unclassified Information//Basic**

<b>1. Incident Name:</b>				<b>3.</b>		
BEDROCK LOOKOUT				<b>Branch:</b>		<b>Division/Group</b>
<b>2. Operational Period: DAY</b>						BEDROCK REPAIR
Date/Time From: 10/03/2023 0700 TUE		Date/Time To: 10/03/2023 2000 TUE				
<b>4. Operations Personnel</b>						
<b>FIELD OPS</b>	BRUCE MEYER JOSH RIEPE (T)					
<b>DIVISION/GROUP SUPERVISOR</b>	AARON MERRITT SHANE ORSER (LWD 10/05) (T)					
<b>5. Resources Assigned this Period</b>						
Strike Team / Task Force / Resource Designator		LWD	Leader	Number Persons	Drop Off PT./Time	Pick Up PT./Time
TFLD O-749		10/05	TED PIEHL	1	LOOKOUT ICP/0700	LOOKOUT ICP/2000
TFLD (T) O-927		10/05	ARTURO LOZANO	1	LOOKOUT ICP/0700	LOOKOUT ICP/2000
TFLD (T) O-1018		10/11	LLOYD DON EVANS	1	LOOKOUT ICP/0700	LOOKOUT ICP/2000
TFLD (T) O-1044		10/14	JONATHAN YOUNG	1	LOOKOUT ICP/0700	LOOKOUT ICP/2000
HEQB O-1007		10/12	DARIN COLLINS	1	LOOKOUT ICP/0700	LOOKOUT ICP/2000
HEQB (T) O-872		10/03	BROCK HARMON (T)	1	LOOKOUT ICP/0700	LOOKOUT ICP/2000
HEQB (T) O-874		10/10	LOGAN PARSLEY	1	LOOKOUT ICP/0700	LOOKOUT ICP/2000
HEQB (T) O-1011		10/11	JESSE TSCHETTER	1	LOOKOUT ICP/0700	LOOKOUT ICP/2000
CRW2 C-105 IRON MOUNTAIN FIREFIGHTING		10/04	JOSE JUAN ZAVALA	20	LOOKOUT ICP/0700	LOOKOUT ICP/2000
ENG4 E-1 J3 CONTRACTING (BDRK)		10/06	DAN TEGART	3	LOOKOUT ICP/0700	LOOKOUT ICP/2000
BHOE E-498 AXSUS ENTERPRISES		10/08	CORY ROBERTS	2	LOOKOUT ICP/0700	LOOKOUT ICP/2000
BHOE E-499 AXSUS ENTERPRISES		10/11	BRIAN MARSHALL	2	LOOKOUT ICP/0700	LOOKOUT ICP/2000
CHP2 E-505 SAYLOR CONSTRUCTION (BDRK)		10/03	CALEB FINK	3	LOOKOUT ICP/0700	LOOKOUT ICP/2000
CHSL E-532 BFC LIMITED		10/06	FORTINO LARIOS	3	LOOKOUT ICP/0700	LOOKOUT ICP/2000
DUMP E-497 RUSSELLS MANAGEMENT (BDRK)		10/10	KEEGAN CUNNINGHAM	1	LOOKOUT ICP/0700	LOOKOUT ICP/2000
DUMP E-697 BRINKS LAND IMPROVEMENT		10/07	FRANCES KUPER	1	LOOKOUT ICP/0700	LOOKOUT ICP/2000
FRNT E-656 EERA - ROSE LOGGING		10/11	JEREMY DEGROOT	2	LOOKOUT ICP/0700	LOOKOUT ICP/2000
FRNT E-702 AXSUS ENTERPRISES -		10/10	KELLEY THORNE	2	LOOKOUT ICP/0700	LOOKOUT ICP/2000
<b>8. Division/Group Communication Summary</b>						
Function	Channel	RX Frequency N/W	RX Tone/NAC	TX Frequency N/W	TX Tone/NAC	Mode
TACTICAL	SEE COM PLAN					
COMMAND	SEE COM PLAN					
<b>9. Prepared By (Resource Unit Leader)</b>			<b>Approved By (Planning Section Chief)</b>		<b>Date</b>	<b>Time</b>
DARLA SMITH			LAURIE COX		10/02/2023	1900



**Division/Group Assignment List (ICS 204 WF)**  
Controlled Unclassified Information//Basic

<b>1. Incident Name:</b>			<b>3.</b>			
BEDROCK LOOKOUT			<b>Branch:</b>		<b>Division/Group</b>	
<b>2. Operational Period: DAY</b>			BEDROCK REPAIR			
Date/Time From: 10/03/2023 0700 TUE	Date/Time To: 10/03/2023 2000 TUE					
<b>4. Operations Personnel</b>						
<b>FIELD OPS</b>	BRUCE MEYER JOSH RIEPE (T)					
<b>DIVISION/GROUP SUPERVISOR</b>	AARON MERRITT SHANE ORSER (LWD 10/05) (T)					
<b>5. Resources Assigned this Period</b>						
Strike Team / Task Force / Resource Designator	LWD	Leader	Number Persons	Drop Off PT./Time	Pick Up PT./Time	
SOFR O-830	10/03	LUCAS DIXON	1	LOOKOUT ICP/0700	LOOKOUT ICP/2000	
REMS 1 O-55	10/04	SAGE STEWART	4	LOOKOUT ICP/0700	LOOKOUT ICP/2000	
AMBO 10 E-14 (BDRK)	10/14	ANDRE MARTONI	2	LOOKOUT ICP/0700	LOOKOUT ICP/2000	
MEDIC 221 O-667	10/06	DEREK JORDAN	1	LOOKOUT ICP/0700	LOOKOUT ICP/2000	
ARCH (DT) O-1046	10/13	TRISTEN GRIFFEN	1	LOOKOUT ICP/0700	LOOKOUT ICP/2000	
ARCH (T) O-981 (DT)	10/10	JUSTIN MEYER	1	LOOKOUT ICP/0700	LOOKOUT ICP/2000	
REAF O-818 (DT)	10/07	BRANDYN CHILD	1	LOOKOUT ICP/0700	LOOKOUT ICP/2000	
REAF O-965 (DT)	10/06	ROB MICKEY	1	LOOKOUT ICP/0700	LOOKOUT ICP/2000	
REAF O-997 (DT)	10/10	MARC DASHER	1	LOOKOUT ICP/0700	LOOKOUT ICP/2000	
REAF O-1033	10/14	BENJAMIN CHAD HARROLD	1	LOOKOUT ICP/0700	LOOKOUT ICP/2000	
REAF (DT) O-1040	10/14	AMANDA SMITH	1	LOOKOUT ICP/0700	LOOKOUT ICP/2000	
<b>6. Control Operations/Work Assignments:</b>						
<p><u>Task:</u> Continue chipping operations throughout the Division. Utilize engines to patrol fire perimeter and address smoke and areas of heat, as necessary.</p> <p><u>Purpose:</u> Aid in the completion of repair efforts to areas disturbed by wildfire suppression.</p> <p><u>End State:</u> Restore lands affected in accordance to approved repair plans.</p>						
<b>7. Special Instructions:</b>						
DT: Denotes Danger Tree REAF						
<b>8. Division/Group Communication Summary</b>						
Function	Channel	RX Frequency N/W	RX Tone/NAC	TX Frequency N/W	TX Tone/NAC	Mode
TACTICAL	SEE COM PLAN					
COMMAND	SEE COM PLAN					
<b>9. Prepared By (Resource Unit Leader)</b>		<b>Approved By (Planning Section Chief)</b>		<b>Date</b>	<b>Time</b>	
DARLA SMITH		LAURIE COX		10/02/2023	1900	

**Division/Group Assignment List (ICS 204 WF)**  
**Controlled Unclassified Information//Basic**

<b>1. Incident Name:</b>				<b>3.</b>		
BEDROCK LOOKOUT				<b>Branch:</b>		<b>Division/Group</b>
<b>2. Operational Period: DAY</b>				<b>A / C</b>		
Date/Time From: 10/03/2023 0700 TUE		Date/Time To: 10/03/2023 2000 TUE				
<b>4. Operations Personnel</b>						
<b>FIELD OPS</b>		BRUCE MEYER JOSH RIEPE (T)		<b>AIR ATTACK SUPERVISOR</b>		JASON BROOKS
<b>DIVISION/GROUP SUPERVISOR</b>		RON ADAMS				
<b>5. Resources Assigned this Period</b>						
Strike Team / Task Force / Resource Designator		LWD	Leader	Number Persons	Drop Off PT./Time	Pick Up PT./Time
TFLD (T) O-869		10/04	MATTHEW BACA	1	LOOKOUT ICP/0700	LOOKOUT ICP/2000
CRW2 C-102 FRANCO REFORESTATION C-2		10/01	FRANCIS LEE FRANCO	21	LOOKOUT ICP/0700	LOOKOUT ICP/2000
ENG4 E-680 NO PACIFIC FORESTRY - OFF DUE TO MECHANICAL		10/03	TYLER PAYNE	3	LOOKOUT ICP/0700	LOOKOUT ICP/2000
ENG6 E-662 FIRST STRIKE ENVIRONMENTAL COMPANY		10/08	SPENCER BERLIER	3	LOOKOUT ICP/0700	LOOKOUT ICP/2000
CHSL E-684 AXSUS ENTERPRISES		10/07	TODD WEST	1	LOOKOUT ICP/0700	LOOKOUT ICP/2000
CHP2 E-692 EARTH INDUSTRIES		10/06		3	LOOKOUT ICP/0700	LOOKOUT ICP/2000
CHP2 E-693 MP FORESTRY		10/06	RAUL MORENO	3	LOOKOUT ICP/0700	LOOKOUT ICP/2000
SOFR O-967.72		10/15	JEFF KERR	1	LOOKOUT ICP/0700	LOOKOUT ICP/2000
AMBO 308 E-433		10/15	AARON BLAIR	2	LOOKOUT ICP/0700	LOOKOUT ICP/2000
MEDIC 222 O-676		10/14	KYLE HEATH	1	LOOKOUT ICP/0700	LOOKOUT ICP/2000
REAF O-896		10/04	ASHLEY DI LEONARDI	1	LOOKOUT ICP/0700	LOOKOUT ICP/2000
REAF O-905		10/04	BENJAMIN HATHAWAY	1	LOOKOUT ICP/0700	LOOKOUT ICP/2000
REAF (T) O-1041		10/14	SAVANNAH STEELE	1	LOOKOUT ICP/0700	LOOKOUT ICP/2000
REAF O-1047		10/15	BRESA MARTIN	1	LOOKOUT ICP/0700	LOOKOUT ICP/2000
REAF (T) O-1048		10/15	CAITLYN UHLENBRAUCK	1	LOOKOUT ICP/0700	LOOKOUT ICP/2000
<b>6. Control Operations/Work Assignments:</b>						
<p><u>Task:</u> Continue log processing and repair work, as appropriate. Backhaul unnecessary equipment and supplies.</p> <p><u>Purpose:</u> Continue completion of repair efforts.</p> <p><u>End State:</u> Minimize impacts to Hwy 126 corridor. Minimize impacts to HJ Andrews, other infrastructure, and natural resources. Complete suppression repair activities.</p>						
<b>7. Special Instructions:</b>						
<b>8. Division/Group Communication Summary</b>						
Function	Channel	RX Frequency N/W	RX Tone/NAC	TX Frequency N/W	TX Tone/NAC	Mode
TACTICAL	SEE COM PLAN					
COMMAND	SEE COM PLAN					
<b>9. Prepared By (Resource Unit Leader)</b>			<b>Approved By (Planning Section Chief)</b>		<b>Date</b>	<b>Time</b>
DARLA SMITH			LAURIE COX		10/02/2023	1900



**Division/Group Assignment List (ICS 204 WF)**  
**Controlled Unclassified Information//Basic**

<b>1. Incident Name:</b>				<b>3.</b>		
BEDROCK LOOKOUT				<b>Branch:</b>		<b>Division/Group</b>
<b>2. Operational Period: DAY</b>						H
Date/Time From: 10/03/2023 0700 TUE		Date/Time To: 10/03/2023 2000 TUE				
<b>4. Operations Personnel</b>						
<b>FIELD OPS</b>		BRUCE MEYER JOSH RIEPE (T)		<b>AIR ATTACK SUPERVISOR</b>		JASON BROOKS
<b>DIVISION/GROUP SUPERVISOR</b>		ZANE BROWN (LWD 10/03) BRIAN BRADBURY (LWD 10/07) (T)				
<b>5. Resources Assigned this Period</b>						
Strike Team / Task Force / Resource Designator		LWD	Leader	Number Persons	Drop Off PT./Time	Pick Up PT./Time
TFLD O-1017		10/12	BRIAN BORNONG	1	LOOKOUT ICP/0700	LOOKOUT ICP/2000
TFLD (T) O-873		10/04	KODI LESLIE	1	LOOKOUT ICP/0700	LOOKOUT ICP/2000
HEQB (T) O-1008		10/14	TREVOR HOLLENBECK	1	LOOKOUT ICP/0700	LOOKOUT ICP/2000
FELB (T) O-875		10/04	ORION ADAMO	1	LOOKOUT ICP/0700	LOOKOUT ICP/2000
FELB (T) O-876		10/03	BRADY GLAUTHIER	1	LOOKOUT ICP/0700	LOOKOUT ICP/2000
FELB (T) O-877		10/10	FORREST CLARK	1	LOOKOUT ICP/0700	LOOKOUT ICP/2000
STEN O-951		10/08	ERNEST PRAX	1	LOOKOUT ICP/0700	LOOKOUT ICP/2000
FMOD O-794 FALLER MODULE		10/06	CHRIS REED	2	LOOKOUT ICP/0700	LOOKOUT ICP/2000
FMOD O-837 TOMS TIMBER		10/09	STEVEN JOSH	2	LOOKOUT ICP/0700	LOOKOUT ICP/2000
FMOD O-861 WEST COAST CUTTING		10/09	BALDO MACIEL	2	LOOKOUT ICP/0700	LOOKOUT ICP/2000
HC2 C-106 TOM FERY FARM C-1		10/10	SERAFIN GARCÍA	20	LOOKOUT ICP/0700	LOOKOUT ICP/2000
HC2 C-107 J.C.OROZCO REFORESTATION C-5		10/06	JUAN OCHOA MORA	20	LOOKOUT ICP/0700	LOOKOUT ICP/2000
SKD1 E-671 MKS LOGISTICS		10/14	ZACH DEBBAN	2	LOOKOUT ICP/0700	LOOKOUT ICP/2000
FORW E-343 MILLER		10/11	LOREN KELLOGG	2	LOOKOUT ICP/0700	LOOKOUT ICP/2000
FORW E-595 MILLER TIMBER SERVICES		09/28	MICHAEL HONEYWELL	2	LOOKOUT ICP/0700	LOOKOUT ICP/2000
LOGL E-351 MILLER		10/11	EVAN PETERSON	2	LOOKOUT ICP/0700	LOOKOUT ICP/2000
FELB O-738		09/27	CHRISTOPHER WENNOGLE	1	LOOKOUT ICP/0700	LOOKOUT ICP/2000
FEL1 E-648 BFC LIMITED		10/05	SHERI ROTH	2	LOOKOUT ICP/0700	LOOKOUT ICP/2000
CHP1 E-335 AXSUS		10/13	MIKE FOWLER	1	LOOKOUT ICP/0700	LOOKOUT ICP/2000
CHP1 E-536 AXSUS ENTERPRISES		10/13	DAVID BERGQUIST	2	LOOKOUT ICP/0700	LOOKOUT ICP/2000
<b>8. Division/Group Communication Summary</b>						
Function	Channel	RX Frequency N/W	RX Tone/NAC	TX Frequency N/W	TX Tone/NAC	Mode
TACTICAL	SEE COM PLAN					
COMMAND	SEE COM PLAN					
<b>9. Prepared By (Resource Unit Leader)</b>			<b>Approved By (Planning Section Chief)</b>		<b>Date</b>	<b>Time</b>
DARLA SMITH			LAURIE COX		10/02/2023	1900

**Division/Group Assignment List (ICS 204 WF)**  
Controlled Unclassified Information//Basic

<b>1. Incident Name:</b>				<b>3.</b>		
BEDROCK LOOKOUT				Branch:		Division/Group
<b>2. Operational Period:</b> DAY				H		
Date/Time From: 10/03/2023 0700 TUE		Date/Time To: 10/03/2023 2000 TUE				
<b>4. Operations Personnel</b>						
<b>FIELD OPS</b>		BRUCE MEYER JOSH RIEPE (T)		<b>AIR ATTACK SUPERVISOR</b>		JASON BROOKS
<b>DIVISION/GROUP SUPERVISOR</b>		ZANE BROWN (LWD 10/03) BRIAN BRADBURY (LWD 10/07) (T)				
<b>5. Resources Assigned this Period</b>						
Strike Team / Task Force / Resource Designator		LWD	Leader	Number Persons	Drop Off PT./Time	Pick Up PT./Time
CHP1 E-689 PATRICK ENVIRONMENTAL		10/06	QUENTIN JOHNSON	3	LOOKOUT ICP/0700	LOOKOUT ICP/2000
CHP2 E-699 BIG BARK		10/12	MATT DERUSHA	2	LOOKOUT ICP/0700	LOOKOUT ICP/2000
EXC2 E-227 DEAN INNOVATIONS (BDRK)		10/07	MARK TYDEMAN	2	LOOKOUT ICP/0700	LOOKOUT ICP/2000
SOFR O-967.72		10/10	JEFF KERR	1	LOOKOUT ICP/0700	LOOKOUT ICP/2000
AMBO 304 E-173		10/04	RUSSELL LONG THOMPSON	1	LOOKOUT ICP/0700	LOOKOUT ICP/2000
MEDIC 229 O-789		10/05	NATHAN DAVIS	1	LOOKOUT ICP/0700	LOOKOUT ICP/2000
REAF O-818 (DT)		10/07	BRANDYN CHILD	1	LOOKOUT ICP/0700	LOOKOUT ICP/2000
REAF O-904		10/04	PATRICK CATALANO	1	LOOKOUT ICP/0700	LOOKOUT ICP/2000
REAF O-905		10/04	BENJAMIN HATHAWAY	1	LOOKOUT ICP/0700	LOOKOUT ICP/2000
REAF O-1047		10/15	BRESA MARTIN	1	LOOKOUT ICP/0700	LOOKOUT ICP/2000
REAF (T) O-1048		10/15	CAITLYN MARIE UHLENBRAUCK	1	LOOKOUT ICP/0700	LOOKOUT ICP/2000
<b>6. Control Operations/Work Assignments:</b>						
<u>Task:</u> Continue log processing and repair work, as appropriate. Backhaul unnecessary equipment and supplies. Monitor fire progression.						
<u>Purpose:</u> Continue completion of repair efforts. Keep fire south of the 1508 Road.						
<u>End State:</u> Minimize impacts to HJ Andrews, other infrastructure, and natural resources. Complete suppression repair activities.						
<b>7. Special Instructions:</b>						
Limit traffic on 1506 Rd. No traffic allowed past DP12 on the 1506 Rd. Limit traffic on the 1508 Rd. Coordinate activities with HJ Andrews Staff.						
<b>8. Division/Group Communication Summary</b>						
Function	Channel	RX Frequency N/W	RX Tone/NAC	TX Frequency N/W	TX Tone/NAC	Mode
TACTICAL	SEE COM PLAN					
COMMAND	SEE COM PLAN					
<b>9. Prepared By (Resource Unit Leader)</b>			<b>Approved By (Planning Section Chief)</b>		<b>Date</b>	<b>Time</b>
DARLA SMITH			LAURIE COX		10/02/2023	1900



**Division/Group Assignment List (ICS 204 WF)**  
**Controlled Unclassified Information//Basic**

<b>1. Incident Name:</b>				<b>3.</b>		
BEDROCK LOOKOUT				<b>Branch:</b>		<b>Division/Group</b>
<b>2. Operational Period: DAY</b>						<b>L / P</b>
Date/Time From: 10/03/2023 0700 TUE		Date/Time To: 10/03/2023 2000 TUE				
<b>4. Operations Personnel</b>						
<b>FIELD OPS</b>		BRUCE MEYER JOSH RIEPE (T)		<b>AIR ATTACK SUPERVISOR</b>		JASON BROOKS
<b>DIVISION/GROUP SUPERVISOR</b>		ANDREW SCHAFFRAN				
<b>5. Resources Assigned this Period</b>						
Strike Team / Task Force / Resource Designator		LWD	Leader	Number Persons	Drop Off PT./Time	Pick Up PT./Time
TFLD O-864		10/04	CLINTON WADE	1	LOOKOUT ICP/0700	LOOKOUT ICP/2000
TFLD (T) O-868		10/06	BRYAN MARKS	1	LOOKOUT ICP/0700	LOOKOUT ICP/2000
TFLD (T) O-906		10/03	C. YZQUIERDO	1	LOOKOUT ICP/0700	LOOKOUT ICP/2000
HEQB O-926 SETH GREENE		10/07	IAP_ORIGINAL_20230926_2 30327	1	LOOKOUT ICP/0700	LOOKOUT ICP/2000
HEQB (T) O-870		10/03	TRAVIS POLLARD	1	LOOKOUT ICP/0700	LOOKOUT ICP/2000
HEQB (T) O-871		10/03	CHASE SMITH	1	LOOKOUT ICP/0700	LOOKOUT ICP/2000
CR2I C-108 WIF MIDDLE FORK		10/07	ADAM VROON	20	LOOKOUT ICP/0700	LOOKOUT ICP/2000
*ENG6 E-683 OR-DEF - 636		10/03	KREG JACKSON	6	LOOKOUT ICP/0700	LOOKOUT ICP/2000
VROL E-471 DEAN INNOVATIONS		10/12	MICHAEL RHODEHAMEL	1	LOOKOUT ICP/0700	LOOKOUT ICP/2000
GRD1 E-484 TABLE MOUNTAIN FORESTRY		10/03	JUSTIN CADY	2	LOOKOUT ICP/0700	LOOKOUT ICP/2000
EXC1 E-674 ZEB'S TREE SERVICE\		10/03	DUSTIN WAKE	2	LOOKOUT ICP/0700	LOOKOUT ICP/2000
EXC2 E-614 FENTER LOGGING, LLC		10/11	KOLBY ORRISON	2	LOOKOUT ICP/0700	LOOKOUT ICP/2000
EXC2 E-690 J & D LOGGING & CONTRACTING		10/06	RYAN COALWELL	2	LOOKOUT ICP/0700	LOOKOUT ICP/2000
FEL1 E-100 BOULDER RIDGE		10/11	SHANE MURPHY	2	LOOKOUT ICP/0700	LOOKOUT ICP/2000
CHP2 E-620 CHP2 - DIAMOND ROAD MAINTENANCE, INC		10/08	ROBERTPRATTE	3	LOOKOUT ICP/0700	LOOKOUT ICP/2000
SOFR O-967.72		10/15	JEFF KERR	1	LOOKOUT ICP/0700	LOOKOUT ICP/2000
RAT4 O-54		10/07	NEIL GUS MCCLELLAND	2	LOOKOUT ICP/0700	LOOKOUT ICP/2000
AMBO 301 E-3		10/03	ALEXIS WASDEN	2	LOOKOUT ICP/0700	LOOKOUT ICP/2000
MEDIC 224 O-679.2		10/07	NOAH METZLER	1	LOOKOUT ICP/0700	LOOKOUT ICP/2000
<b>8. Division/Group Communication Summary</b>						
Function	Channel	RX Frequency N/W	RX Tone/NAC	TX Frequency N/W	TX Tone/NAC	Mode
TACTICAL	SEE COM PLAN					
COMMAND	SEE COM PLAN					
<b>9. Prepared By (Resource Unit Leader)</b>			<b>Approved By (Planning Section Chief)</b>		<b>Date</b>	<b>Time</b>
DARLA SMITH			LAURIE COX		10/02/2023	1900

**Division/Group Assignment List (ICS 204 WF)**  
Controlled Unclassified Information//Basic

<b>1. Incident Name:</b>		<b>3.</b>				
BEDROCK LOOKOUT		<b>Branch:</b>		<b>Division/Group</b>		
<b>2. Operational Period:</b>		L / P				
<b>DAY</b>						
Date/Time From: 10/03/2023 0700	TUE	Date/Time To: 10/03/2023 2000	TUE			
<b>4. Operations Personnel</b>						
<b>FIELD OPS</b>	BRUCE MEYER JOSH RIEPE (T)	<b>AIR ATTACK SUPERVISOR</b>	JASON BROOKS			
<b>DIVISION/GROUP SUPERVISOR</b>	ANDREW SCHAFFFRAN					
<b>5. Resources Assigned this Period</b>						
Strike Team / Task Force / Resource Designator	LWD	Leader	Number Persons	Drop Off PT./Time	Pick Up PT./Time	
EMTF O-763	10/04	IAN ROY	1	LOOKOUT ICP/0700	LOOKOUT ICP/2000	
REAF O-889	10/03	ERIC GJONNES	1	LOOKOUT ICP/0700	LOOKOUT ICP/2000	
REAF O-904	10/04	PATRICK CATALANO	1	LOOKOUT ICP/0700	LOOKOUT ICP/2000	
REAF (T) O-1049	10/16	CODY BENTLEY	1	LOOKOUT ICP/0700	LOOKOUT ICP/2000	
<b>6. Control Operations/Work Assignments:</b>						
<p><u>Task:</u> Repair areas disturbed by fire suppression activities in order to meet ecological goals.  <u>Purpose:</u> Repair and restore land affected by wildfire and suppression tactics and protecting any values at risk.  <u>End State:</u> Fire is contained and impacts to values at risk and infrastructure along HWY 126 corridor are minimized.</p>						
<b>7. Special Instructions:</b>						
Contact DIVS prior to entry to reduce congestion on 1508 Rd.						
<b>8. Division/Group Communication Summary</b>						
Function	Channel	RX Frequency N/W	RX Tone/NAC	TX Frequency N/W	TX Tone/NAC	Mode
TACTICAL	SEE COM PLAN					
COMMAND	SEE COM PLAN					
<b>9. Prepared By (Resource Unit Leader)</b>		<b>Approved By (Planning Section Chief)</b>		<b>Date</b>	<b>Time</b>	
DARLA SMITH		LAURIE COX		10/02/2023	1900	



**Division/Group Assignment List (ICS 204 WF)**  
**Controlled Unclassified Information//Basic**

<b>1. Incident Name:</b>				<b>3.</b>		
BEDROCK LOOKOUT				<b>Branch:</b>		<b>Division/Group</b>
<b>2. Operational Period:</b> DAY				T		
Date/Time From: 10/03/2023 0700 TUE		Date/Time To: 10/03/2023 2000 TUE				
<b>4. Operations Personnel</b>						
<b>FIELD OPS</b>		BRUCE MEYER JOSH RIEPE (T)		<b>AIR ATTACK SUPERVISOR</b>		JASON BROOKS
<b>DIVISION/GROUP SUPERVISOR</b>		TIM LOVE				
<b>5. Resources Assigned this Period</b>						
Strike Team / Task Force / Resource Designator		LWD	Leader	Number Persons	Drop Off PT./Time	Pick Up PT./Time
TFLD O-865		10/04	JONATHAN MCCONNELL	1	LOOKOUT ICP/0700	LOOKOUT ICP/2000
TFLD O-1009		10/14	BRIAN YARROW	1	LOOKOUT ICP/0700	LOOKOUT ICP/2000
HEQB O-1010		10/13	ZACHARY ST JOHN	1	LOOKOUT ICP/0700	LOOKOUT ICP/2000
HEQB (T) O-1006		10/11	IAN INGOGLIA	1	LOOKOUT ICP/0700	LOOKOUT ICP/2000
ENG3 E-451 J3 CONTRACTING (BDRK)		10/17	ANTHONY TANAGLIA	3	LOOKOUT ICP/0700	LOOKOUT ICP/2000
ENG4 E-256 HI COUNTRY		10/16	LEVI VEENHUIZEN	3	LOOKOUT ICP/0700	LOOKOUT ICP/2000
ENG4 E-479 J3 CONTRACTING (BDRK)		10/04	STEWART NICHOLS	3	LOOKOUT ICP/0700	LOOKOUT ICP/2000
ENG6 E-366 AMERICAN		10/05	MATT MORRELL	3	LOOKOUT ICP/0700	LOOKOUT ICP/2000
FEL1 E-280 BRINK BROTHERS (BDRK)		10/09	DAKOTA WELLS	2	LOOKOUT ICP/0700	LOOKOUT ICP/2000
EXC2 E-681 TJS MECHANICAL CUTTING LLC		10/06	BLAKE ROBB	1	LOOKOUT ICP/0700	LOOKOUT ICP/2000
EXC3 E-701 MADERA NORTHWEST		10/10	CHAD LINVILLE	2	LOOKOUT ICP/0700	LOOKOUT ICP/2000
EXC4 E-434 AXSUS ENTERPRISES		10/03	ANGELA RICE	1	LOOKOUT ICP/0700	LOOKOUT ICP/2000
CHP1 E-542 MOUNTAIN VIEW TREE		10/11	KAI ELROD	2	LOOKOUT ICP/0700	LOOKOUT ICP/2000
CHP1 E-538 ANVIL BUILDERS		10/15	JUSTIN BOYLE	2	LOOKOUT ICP/0700	LOOKOUT ICP/2000
CHP1 E-673 WYEAST FORESTRY		10/06	ERIK NELSON	2	LOOKOUT ICP/0700	LOOKOUT ICP/2000
CHSL E-700 ANVIL BUILDERS		10/17	KYLE KEMERER	1	LOOKOUT ICP/0700	LOOKOUT ICP/2000
SOFR O-967.72		10/15	JEFFREY KERR	1	LOOKOUT ICP/0700	LOOKOUT ICP/2000
AMBO 15 E-277		10/13	LUCY CUMMINS	2	LOOKOUT ICP/0700	LOOKOUT ICP/2000
MEDIC 231 O-825		10/07	LUKE EVERSOLE	1	LOOKOUT ICP/0700	LOOKOUT ICP/2000
<b>8. Division/Group Communication Summary</b>						
Function	Channel	RX Frequency N/W	RX Tone/NAC	TX Frequency N/W	TX Tone/NAC	Mode
COMMAND	SEE COM PLAN					
TACTICAL	SEE COM PLAN					
<b>9. Prepared By (Resource Unit Leader)</b>			<b>Approved By (Planning Section Chief)</b>		<b>Date</b>	<b>Time</b>
DARLA SMITH			LAURIE COX		10/02/2023	1900

**Division/Group Assignment List (ICS 204 WF)**  
Controlled Unclassified Information//Basic

<b>1. Incident Name:</b>			<b>3.</b>			
BEDROCK LOOKOUT			<b>Branch:</b>		<b>Division/Group</b>	
<b>2. Operational Period: DAY</b>					T	
Date/Time From: 10/03/2023 0700 TUE		Date/Time To: 10/03/2023 2000 TUE				
<b>4. Operations Personnel</b>						
<b>FIELD OPS</b>		BRUCE MEYER JOSH RIEPE (T)		<b>AIR ATTACK SUPERVISOR</b>		JASON BROOKS
<b>DIVISION/GROUP SUPERVISOR</b>		TIM LOVE				
<b>5. Resources Assigned this Period</b>						
Strike Team / Task Force / Resource Designator		LWD	Leader	Number Persons	Drop Off PT./Time	Pick Up PT./Time
EMT 126 O-962		10/09	SAGE LYFORD	1	LOOKOUT ICP/0700	LOOKOUT ICP/2000
REAF O-818		10/07	BRANDYN CHILD	1	LOOKOUT ICP/0700	LOOKOUT ICP/2000
REAF O-889		10/03	ERIC GJONNES	1	LOOKOUT ICP/0700	LOOKOUT ICP/2000
REAF O-896		10/04	ASHLEY DI LEONARDI	1	LOOKOUT ICP/0700	LOOKOUT ICP/2000
REAF (T) O-1041		10/14	SAVANNAH STEELE	1	LOOKOUT ICP/0700	LOOKOUT ICP/2000
<b>6. Control Operations/Work Assignments:</b>						
<p><u>Task:</u> Utilize equipment and crews to repair dozer/handlines and backhaul of unnecessary equipment. Utilize equipment to process and haul logs to designated locations. Utilize engines to patrol and maintain existing control lines.</p> <p><u>Purpose:</u> Repair and restore land affected by wildfire suppression tactics and protecting any values at risk.</p> <p><u>End State:</u> Lands affected by suppression actions are restored in accordance with approved repair plans.</p>						
<b>7. Special Instructions:</b>						
S-826 Top Fill is located at the DP140 campground.						
<b>8. Division/Group Communication Summary</b>						
Function	Channel	RX Frequency N/W	RX Tone/NAC	TX Frequency N/W	TX Tone/NAC	Mode
COMMAND	SEE COM PLAN					
TACTICAL	SEE COM PLAN					
<b>9. Prepared By (Resource Unit Leader)</b>			<b>Approved By (Planning Section Chief)</b>		<b>Date</b>	<b>Time</b>
DARLA SMITH			LAURIE COX		10/02/2023	1900



**Division/Group Assignment List (ICS 204 WF)**  
**Controlled Unclassified Information//Basic**

<b>1. Incident Name:</b>				<b>3.</b>		
BEDROCK LOOKOUT				Branch:	Division/Group	
<b>2. Operational Period: DAY</b>						
Date/Time From: 10/03/2023 0700 TUE		Date/Time To: 10/03/2023 2000 TUE		LOOKOUT STAGING		
<b>4. Operations Personnel</b>						
<b>FIELD OPS</b>	BRUCE MEYER JOSH RIEPE (T)		<b>AIR ATTACK SUPERVISOR</b>			
<b>STAGING AREA MANAGER</b>	LARRY (MARK) ALVARADO (LWD)					
<b>5. Resources Assigned this Period</b>						
Strike Team / Task Force / Resource Designator	LWD	Leader	Number Persons	Drop Off PT./Time	Pick Up PT./Time	
DUMP E-496 RUSSELLS MANAGEMENT (BDRK)	10/08	AUSTIN WILEY	1	LOOKOUT ICP/0700	LOOKOUT ICP /2000	
CHP1 E-555 MILLER TIMBER SERVICES	10/05	TIM JONES	2	LOOKOUT ICP/0700	LOOKOUT ICP /2000	
CHP1 E-688 WILD FIRE SERVICES	10/06	TIM LOGOZZO SR	3	LOOKOUT ICP/0700	LOOKOUT ICP /2000	
CHP2 E-691 GRAYBACK FORESTRY	10/05	JARED COURNOYER	3	LOOKOUT ICP/0700	LOOKOUT ICP /2000	
CHSL E-686 AXSUS ENTERPRISES	10/09	MANUAL NARANJO	1	LOOKOUT ICP/0700	LOOKOUT ICP /2000	
<b>6. Control Operations/Work Assignments:</b>						
Achieve efficiency with heavy equipment at Lookout Staging. Determine needs and right size for Lookout Staging area with equipment needed to achieve the best outcome for fire control objectives. Prepare Strube Flats for Willamette National Forest log decking.						
<b>7. Special Instructions:</b>						
Resources report to Lookout Staging 0800 each day. Staging resources need to monitor Command Channel.						
<b>8. Division/Group Communication Summary</b>						
Function	Channel	RX Frequency N/W	RX Tone/NAC	TX Frequency N/W	TX Tone/NAC	Mode
TACTICAL	SEE COM PLAN					
COMMAND	SEE COM PLAN					
<b>9. Prepared By (Resource Unit Leader)</b>		<b>Approved By (Planning Section Chief)</b>		<b>Date</b>	<b>Time</b>	
DARLA SMITH		LAURIE COX		10/02/2023	1900	

**Division/Group Assignment List (ICS 204 WF)**  
Controlled Unclassified Information//Basic

<b>1. Incident Name:</b>			<b>3.</b>			
BEDROCK LOOKOUT			<b>Branch:</b>		<b>Division/Group</b>	
<b>2. Operational Period:</b> DAY			<b>EQUIPMENT GROUP</b>			
Date/Time From: 10/03/2023 0700 TUE		Date/Time To: 10/03/2023 2000 TUE				
<b>4. Operations Personnel</b>						
<b>FIELD OPS</b>		BRUCE MEYER JOSH RIEPE (T)				
<b>DIVISION/GROUP SUPERVISOR</b>		SCOTT CLEAVE				
<b>5. Resources Assigned this Period</b>						
<b>Strike Team / Task Force / Resource Designator</b>		<b>LWD</b>	<b>Leader</b>	<b>Number Persons</b>	<b>Drop Off PT./Time</b>	<b>Pick Up PT./Time</b>
TFLD O-1019		10/14	CHRIS L LEWIS	1	LOOKOUT ICP/0700	LOOKOUT ICP/2000
TFLD (T) O-866		10/04	BRIAN SCHROEDER	1	LOOKOUT ICP/0700	LOOKOUT ICP/2000
HEQB (T) O-907		10/03	ERIC FRANTA	1	LOOKOUT ICP/0700	LOOKOUT ICP/2000
HEQB (T) O-908		10/04	MARTHA DUDDLES	1	LOOKOUT ICP/0700	LOOKOUT ICP/2000
DZR2 E-297 COUGAR RIDGE		10/10	RICK SOUL	2	LOOKOUT ICP/0700	LOOKOUT ICP/2000
LOGL E-21 J & D		10/11	LJ SANOWSKI	2	LOOKOUT ICP/0700	LOOKOUT ICP/2000
LOGL E-22 J & D		10/03	SAWYER LOGAN	2	LOOKOUT ICP/0700	LOOKOUT ICP/2000
LOGL E-241 NORTHWEST		10/08	LEO MILLER	2	LOOKOUT ICP/0700	LOOKOUT ICP/2000
LOGL E-352 BRINKS		10/08	JEREMY MARTIN	2	LOOKOUT ICP/0700	LOOKOUT ICP/2000
LOGL E-353 BRINK		10/11	ROBERT BRINK	2	LOOKOUT ICP/0700	LOOKOUT ICP/2000
LOGL E-354 BRINK		10/16	JAMIE SUMNER	2	LOOKOUT ICP/0700	LOOKOUT ICP/2000
LOGL E-512 BRINK BROTHERS (BDRK)		10/11	ROBERT BRINK	2	LOOKOUT ICP/0700	LOOKOUT ICP/2000
LOGL E-675 EERA - BRINK BROTHERS		10/06	JASON LARSON	2	LOOKOUT ICP/0700	LOOKOUT ICP/2000
LOGT E-355 MILLER		10/10	BRAD HALL	1	LOOKOUT ICP/0700	LOOKOUT ICP/2000
LOGT E-358 BRINK BROTHERS INC		10/04	DYLON HILLSMAN	1	LOOKOUT ICP/0700	LOOKOUT ICP/2000
LOGT E-472 MARK JONES		10/14	TOM DEENON	1	LOOKOUT ICP/0700	LOOKOUT ICP/2000
LOGT E-508 BRINK BROTHERS (BDRK)		10/07	CASEY HULL	1	LOOKOUT ICP/0700	LOOKOUT ICP/2000
LOGT E-509 MARK JONES TRUCKING (BDRK)		10/09	ANTHONY TERRA	1	LOOKOUT ICP/0700	LOOKOUT ICP/2000
LOGT E-527 MARK JONES TRUCKING 2		10/05	TERRY LEWIS	1	LOOKOUT ICP/0700	LOOKOUT ICP/2000
LOGT E-528 MARK JONES TRUCKING 3		10/12	CHAD BROWN	1	LOOKOUT ICP/0700	LOOKOUT ICP/2000
LOGT E-617 EERA - DEAN INNOVATIONS		10/10	STEVE RODGERS	1	LOOKOUT ICP/0700	LOOKOUT ICP/2000
LOGT E-646 EERA - WILDKAT TRUCKING LLC		10/14	JODY LANCE	1	LOOKOUT ICP/0700	LOOKOUT ICP/2000
<b>8. Division/Group Communication Summary</b>						
<b>Function</b>	<b>Channel</b>	<b>RX Frequency N/W</b>	<b>RX Tone/NAC</b>	<b>TX Frequency N/W</b>	<b>TX Tone/NAC</b>	<b>Mode</b>
TACTICAL	SEE COM PLAN					
COMMAND	SEE COM PLAN					
<b>9. Prepared By (Resource Unit Leader)</b>			<b>Approved By (Planning Section Chief)</b>		<b>Date</b>	<b>Time</b>
DARLA SMITH			LAURIE COX		10/02/2023	1900









INCIDENT RADIO COMMUNICATIONS PLAN (ICS 205)		Incident Name		Date/Time Prepared		Operational Period Date/Time					
		<b>Lookout</b>		10/0/2023	1900	10/03/2023 - All Shifts					
Zh Ch	Function	Channel Name/Tunked Radio System Talkgroup	Assignment	RX Freq N or W	RX Tone/NAC	TX Freq N or W	TX Tone/NAC	Dev	Pwr	Mode A, D or M	Remarks
1	COMMAND	CMD 1	ALL BRANCHES	169.5375	156.7	164.7125	156.7	N	H	A	Located East of Fire Area
2	COMMAND	CMD 2	ALL BRANCHES	168.4750	156.7	165.4000	156.7	N	H	A	Located NW of Fire Area
3	COMMAND	CMD 3	ALL BRANCHES	170.2875	156.7	163.6125	156.7	N	H	A	Located on Mt. Bachelor/ Peie's Lake
4	COMMAND	CMD 4	ALL BRANCHES	171.0625	156.7	163.8250	156.7	N	H	A	Covers ICP + Hwy 126
5	COMMAND	CMD 5	NOT IN USE	170.6875	156.7	166.5750	156.7	N	H	A	Not In Use
6	TACTICAL	TAC 1	DIV A / C	168.0500	156.7	168.0500	156.7	N	H	A	Division Alpha & Division Charlie
7	TACTICAL	TAC 2	DIV T	168.2000	156.7	168.2000	156.7	N	H	A	Division Tango
8	TACTICAL	TAC 3	DIV H	168.6000	156.7	168.6000	156.7	N	H	A	Division Hotel
9	TACTICAL	TAC 4	DIV L/P	168.2500	156.7	168.2500	156.7	N	H	A	Division Lima
10	TACTICAL	TAC 5	NOT IN USE	166.7250	156.7	166.7250	156.7	N	H	A	Division Papa
11	TACTICAL	TAC 6	Equip Grp	166.7750	156.7	166.7750	156.7	N	H	A	Equipment Grp
12	Forest Rptr.	Frissell	ALL DIVS	172.2500	103.5	164.9125	162.2	N	H	A	To Eugene Dispatch
13	Air-to-Ground	A/G PRI	ALL DIVS	167.0625	NONE	167.0625	NONE	N	H	A	Primary AIR TO GROUND
14	Air-to-Ground	A/G SEC	ALL DIVS	169.2000	NONE	169.2000	NONE	N	H	A	SECONDARY AIR TO GROUND
15	Air-to-Ground	V MED 29	MEDEVAC	155.3475	NONE	155.3475	156.7	N	H	A	Life Flight
16	EMERGENCY	AIRGUARD	EMERGENCY	168.6250	NONE	168.6250	110.9	N	H	A	EMERGENCY USE ONLY
Prepared By (Communications Unit Leader T)				Incident Location:		Forest / Unit / Jurisdiction:					
				County:	State: OR	Latitude: " N	Longitude: W				
<b>Lookout Communications (661) 349-1513</b>											

All Lookout fire resources should use Clone 93 Lookout as of 9/3/2023. All Divisions, use Command repeater that's best in your location.

INCIDENT RADIO COMMUNICATIONS PLAN (ICS 205)		Incident Name		Date/Time Prepared		Operational Period Date/Time						
		<b>Bedrock</b>		10/0/2023 1900		10/03/2023 - All Shifts						
Zh Ch	Function	Channel Name/Trunked Radio System Talkgroup	Assignment	RX Freq N or W	RX Tone/NAC	TX Freq N or W	TX Tone/NAC	Dev	Pwr A, D or M	Mode	Remarks	
1	TACTICAL	TAC 1	NOT IN USE	168.2500	136.5	168.2500	136.5	N	H	A	North Repair	
2	TACTICAL	TAC 2	Bedrock Repair	166.7750	136.5	166.7750	136.5	N	H	A	South Repair	
3	TACTICAL	TAC 3	NOT IN USE	166.7250	136.5	166.7250	136.5	N	H	A	UNASSIGNED	
4	TACTICAL	TAC 4	NOT IN USE	168.6000	136.5	168.6000	136.5	N	H	A	UNASSIGNED	
5	TACTICAL	TAC 5	NOT IN USE	168.2000	136.5	168.2000	136.5	N	H	A	UNASSIGNED	
6	COMMAND	CMD 6	ALL BRANCHES	170.2500	136.5	162.8125	136.5	N	H	A	ALL - COMMAND (WEST) BEAR MTN	
7	COMMAND	CMD 7	NOT IN USE	170.0000	136.5	166.6750	136.5	N	H	A	Not In Use	
8	COMMAND	CMD 8	ALL BRANCHES	170.4125	136.5	165.9625	136.5	N	H	A	ALL - COMMAND (EAST) INDIAN FALL CRK	
9	COMMAND	CMD 9	ALL BRANCHES	173.0375	136.5	167.3250	136.5	N	H	A	ALL - COMMAND (NE) PERNOT MTN	
10	COMMAND	CMD 10	ALL BRANCHES	171.0375	136.5	162.1875	136.5	N	H	A	ALL - COMMAND (SOUTH) SINKER MTN.	
11	COMMAND	CMD 11	NOT IN USE	170.3125	136.5	164.6000	136.5	N	H	A	Not In Use	
12	TACTICAL	TAC 12	NOT IN USE	166.6000	136.5	166.6000	136.5	N	H	A	Not In Use	
13	Air-to-Ground	A/G PRI	ALL DIVS	172.4625	NONE	172.4625	NONE	N	H	A	Do Not Use/Use Lookout A/G Pri	
14	Air-to-Ground	A/G SEC	ALL DIVS	172.6750	NONE	172.6750	NONE	N	H	A	Do Not Use/Use Lookout A/G Sec	
15	Air-to-Ground	VMED 29	MEDEVAC	155.3475	NONE	155.3475	156.7	N	H	A	Life Flight	
16	EMERGENCY	AIRGUARD	EMERGENCY	168.6250	NONE	168.6250	110.9	N	H	A	EMERGENCY USE ONLY	
Prepared By (Communications Unit Leader)				Incident Location:				Forest / Unit / Jurisdiction:				
Bryan Anderson				Lookout Communications (661) 349-1513				Latitude: " N Longitude: W				
				County:				State: OR				

All Divisions, use Command repeater that's best in your location.



INCIDENT RADIO COMMUNICATIONS PLAN (ICS 205)		Incident Name		Date/Time Prepared		Operational Period Date/Time					
		<b>FOREST IA</b>		10/0/2023 1900		10/03/2023 - All Shifts					
Zh Ch	Function	Channel Name/Trunked Radio System Talkgroup	Assignment	RX Freq N or W	RX Tone/NAC	TX Freq N or W	TX Tone/NAC	Dev	Pwr	Mode A, D or M	Remarks
1	TACTICAL	TAC 1	TAC 1	166.6000	136.5	166.6000	136.5	N	H	A	IA TAC
2	TACTICAL	TAC 2	RED NET	151.3400	156.7	151.3400	156.7	N	H	A	ODF RED NET
3	Air-to-Ground	A/G	White NET	151.3100	156.7	151.3100	156.7	N	H	A	ODF A/G
4	TACTICAL	PROJ MDL	PROJ MDL	168.7750	103.5	168.7750	103.5	N	H	A	USFS MIDDLE FORK PROJECT
5	COMMAND	TIMBER CK	TIMBER CK	170.4625	103.5	164.8250	131.8	N	H	A	USFS TIMBER CREEK
6	COMMAND	CMD 6	ALL BRANCES	170.2500	136.5	162.8125	136.5	N	H	A	BEDROCK COMMAND (WEST) BEAR MTN
7	COMMAND	CMD 7	Not In Use	170.0000	136.5	166.6750	136.5	N	H	A	Not In Use
8	COMMAND	LOWELL	LOWELL	170.4625	103.5	164.8250	110.9	N	H	A	USFS LOWELL
9	COMMAND	CMD 9	ALL BRANCES	173.0375	136.5	167.3250	136.5	N	H	A	BEDROCK COMMAND (NO) PERNOT MTN
10	COMMAND	CMD 10	ALL BRANCES	171.0375	136.5	162.1875	136.5	N	H	A	BEDROCK COMMAND (SOUTH) SINKER MTN.
11	Air-to-Ground	A/G 50	ALL DIVS	168.2875	NONE	168.2875	NONE	N	H	A	A/G PRIMARY - LOCAL
12	Air-to-Ground	A/G 59	ALL DIVS	169.1125	NONE	169.1125	NONE	N	H	A	A/G SECONDARY - LOCAL
13	Air-to-Ground	A/G PRI	ALL DIVS	172.4625	NONE	172.4625	NONE	N	H	A	AIR TO GROUND PRIMARY - BEDROCK
14	Air-to-Ground	A/G SEC	ALL DIVS	172.6750	NONE	172.6750	NONE	N	H	A	AIR TO GROUND SECONDARY-BEDROCK
15	Air-to-Ground	V MED 29	MEDEVAC	155.3475	NONE	155.3475	156.7	N	H	A	MEDICAL EVACUATION ONLY
16	EMERGENCY	AIRGUARD	EMERGENCY	168.6250	NONE	168.6250	110.9	N	H	A	EMERGENCY USE ONLY
Prepared By (Communications Unit Leader)				Incident Location:		Forest / Unit / Jurisdiction:					
				County:		State: OR		Latitude: " N Longitude: W			
				County:		State: OR		Latitude: " N Longitude: W			
				County:		State: OR		Latitude: " N Longitude: W			

All Lookout fire resources should use Clone 93 as of 9/3/2023. All Divisions, use Command repeater that's best in your location.



# Fire Weather Forecast

## Tuesday October 3, 2023



**FORECAST NO:** 70  
**PREDICTION FOR:** Tuesday, Oct 3, 2023  
**ISSUED:** 2000, Oct 2, 2023  
**FIRE:** Bedrock/Lookout/Horse Creek/Pothole  
**UNIT:** Willamette N.F.  
**Incident Meteorologist:** Matt Callihan

- **DISCUSSION:** A foggy and wet start to the day. Drizzle will linger through the morning before skies begin to slowly clear during the afternoon as the front departs to our east-southeast. A warming and drying trend will begin today, with light winds from the east enhancing this trend Thursday onward, peaking on Saturday. This is in response to an upper level ridge building offshore through the midweek, pushing onshore and over the area late in the week and into the weekend.

### TUESDAY:

- **WEATHER:** Morning clouds, fog and drizzle, becoming partly to mostly sunny in the afternoon. Rainfall totals of 0.01-0.05".
- **WIND (20 FT):**
  - **Valleys/Lwr Slopes:** Downslope 2-5 mph becoming upslope 5-8 mph around 1300.
  - **Ridges/Upr Slopes:** From the west-northwest 2-6 mph, increasing to 7-10 mph with gusts around 15 mph in the afternoon.
- **MAX TEMPERATURES:** 61-66 valleys and mid-slopes, ridges 56-60.
- **MIN RH:** 50-60%
- **INVERSION:** Moderate, lifting around noon. **MID HAINES:** 3.

### TUESDAY NIGHT:

- **WEATHER:** Partly cloudy skies clearing late. Cooler, with lows about 4-8 degrees colder than Monday night.
- **WIND (20 FT):**
  - **Valleys/Lwr Slopes:** ENE 1-3 mph becoming downslope 1-4 mph.
  - **Ridges/Upr Slopes:** ENE 2-5 mph.
- **MIN TEMPERATURES:** 37-41.
- **MAX RH:** 85-95%

### WEDNESDAY:

- **WEATHER:** Some areas of patchy fog in the morning. Sunny to mostly sunny and warmer through the afternoon.
- **WIND (20 FT):**
  - **Valleys/Lwr Slopes:** Downslope 1-4 mph becoming upslope 3-7 mph around 1300.
  - **Ridges/Upr Slopes:** From the north-northwest 2-5 mph, increasing to 4-9 mph with gusts around 12 mph in the afternoon.
- **MAX TEMPERATURES:** 70-76 valleys and mid-slopes, ridges 65-70.
- **MIN RH:** 35-45%
- **INVERSION:** Moderate, lifting around 1300. **MID HAINES:** 3.

**Extended outlook:** High pressure builds in from the northwest on Wednesday before slowly pushing east and north of the area through the end of the week. This will lead to warming and drying mid to late in the week, with another chance for showers early next week. Temperatures will briefly reach into the low 80s Friday through Sunday as afternoon humidities drop below 30% Friday and Saturday. Winds will be generally light and terrain driven.

**Sunrise:** 07:13 PDT    **Sunset:** 18:51 PDT



# FIRE BEHAVIOR FORECAST



<b>FORECAST NUMBER: 52</b>	<b>TYPE OF FIRE:</b> Wildfire
<b>FIRE NAME:</b> Lookout/Bedrock/Horse Creek/Pothole/Pete's Lake	<b>OPERATIONAL PERIOD:</b> Tuesday, 03 October 2023
<b>DATE ISSUED:</b> 02 October 2023	<b>TIME ISSUED:</b> 2000 Hours
<b>UNIT:</b> Willamette NF, OR-WIF	<b>SIGNED:</b> <i>Forrest Ownbey /sl Forrest Ownbey – FBAN</i>

## INPUTS

**WEATHER SUMMARY: See Fire Weather Forecast for Details**

Moist and cool weather conditions and light winds. Excellent humidity recovery.

**FUELS:**


Fuels in the fire area consist of Timber Litter (TL5) and Timber Understory (TU5) and lichen in the canopy. The Willamette National Forest and area has received approximately one inch of precipitation at the end of September. Live fuel moisture levels are good and resistant to contributing to fire spread. ERC's are well below the 90<sup>th</sup> percentile.

## OUTPUTS

**FIRE BEHAVIOR GENERAL:**

Gravity and steep terrain creates potential for rolling material, fuel moisture content is high and do not create a receptive fuel. Primary fire activity will be smoldering in duff, stumpholes and under dense canopy cover.

- Grass – FM 2 (Timber grass / understory)
  - Rate of Spread – 15 to 18 chains per hour possible with flame lengths up to 4 foot.
- Brush – FM 5 (Shrub fuel type)
  - Rate of Spread – 2 to 5 chains per hour possible with flame lengths up to 2 feet.
- Timber – TU5 & TL5 (Timber Understory, Timber Litter)
  - Rate of Spread – 3 to 6 chains per hour possible with flame lengths up to 5 feet.



PIG S/U 20/40%                  Spotting Distance .1 miles                  Torching Not Likely                  Uphill Crown Not Likely  
 Fire behavior predictions are for the hottest and driest period of the day, gusts could increase fire behavior rates.

**FIRE BEHAVIOR SPECIFIC:**

Petes Lake & Lookout Fire: Heavy fuels moistures have increased and likely to remain high, drying will make fine fuel, needle cast available. Expect to see smoldering of stumpholes, duff and heavy fuels.

Bedrock, Pothole and Horse Creek Fire: Fine fuels will be the first to recover from recent precipitation monitor your area for needle cast and possible creeping. Smoldering of protected fuels will be the excitement for fire activity.

IA: Conditions exist for slow moving fire spread with flame lengths that direct attack should be effective.


**AIR OPERATIONS:**

Chance of some clouds and fog but should see clearing and opportunities to conduct operations in afternoon.

## SAFETY

Look up, down and around. Identify hazards, communicate to adjacent resources. Keep an eye out for rollout and spot fires.

Review the first three Standard Firefighting Orders: All three are relate to Fire Behavior.



# Resource Advisor Message - Lookout and Bedrock Fires

Joe Doerr, Lead READ, 541-912-4750 [joseph.doerr@usda.gov](mailto:joseph.doerr@usda.gov); James Rudisill, Danger Tree Lead READ, 541-505-4773 [Thomas.Rudisill@usda.gov](mailto:Thomas.Rudisill@usda.gov)

**With rain coming take a look at the pumps and any fuel storage. Please ensure containment trays are empty, with fresh pads. Use visqueen, p-cord to make a tent over the pump and fuel where possible. Driving around please look for plugged culvert and ditches, and make sure water can flow even if you can't do a full repair.**

## ***Engineering and Roads***

- Do not track heavy equipment on paved roads without the proper mitigations (ie. street grousers, rubber mats, etc.).
- If any road issues or concerns are encountered, please contact a REAF.

## ***Dozer Lines***

- Please work with Resource Advisors to clear proposed dozer lines.
- Please minimize the depth of the dozer line to the least extent required to meet objectives. Deep cuts are expensive, time consuming, and difficult to repair.

## ***Heritage & Cultural***

All cultural resources and human remains are protected by law. **Leave them in place- no collecting.** Call Resource Advisor if cultural resource like arrowheads, flakes/chips, or historic artifacts like cans & bottles are found and they will investigate.

## ***Noxious Weeds***

### **WEED WASH STATION:**

- The Weed Wash stations are operational and located at Lookout Staging (Rock Quarry) and Lookout ICP
- Please use the weed wash upon arrival at the incident, and during demob
- Avoid the following weed: Slender False Brome and Spotted Knapweed

**REDUCE THE SPREAD:** Brush off packs & boots (especially laces) before leaving fire camp.



## ***Tree Felling Operations***

Please keep equipment on road surface to the greatest extent possible

### **Log Processing:**

- Utilize existing openings and landings for decking, ditch lines/roadside is acceptable
- Process trees down to a 6" top (small end diameter). Use remaining for firewood logs, rehab, or chip
- Preferred Log Lengths (maximize length whenever possible): 41 foot Max – 17 foot Min
- 2' increments below 41', keeping logs as long as possible (41', 39', 37', etc....) Process unburnt trees on the unburnt side of the fireline. Process burnt trees on the burnt side of the fireline.
- Keep processed slash and tops out of decks and off roads
- If possible, sort decks by species and log lengths

### **Snags and Hazard Trees:**

Old growth is a key value. Limit snagging to operational needs & limit bucking to retain long bowls of large felled trees or snags.

## ***Water Quality and Fisheries***

### **AERIAL DIPPING:**

- Aerial dipping should only occur at approved dip sites. Blue River Res. has a use restriction to facilitate dipping. Check with your REAF for approval of dipping sites.
- Be sure to wash buckets when new aerial resources arrive at the fire, when switching dips sites, or when returning to the fire from off forest.

### **WATER DRAFTING:**

- Limited Drafting is available at the bridge across Lookout Creek on the 1506 road in section 28. Check with the REAF for additional drafting locations as needed.
- Utilize fish screens when in fish bearing waterbodies (REAFs have these available).
- Maintain sufficient flow as to not dewater downstream reaches
- Utilize splash pans and absorbent pads. REAFs will assist if given the location.

### **CHIPPING STANDARDS:**

- Provide a 30- foot buffer of no chipping at water crossings or culverts.
- Do not place chips into road ditch.
- Do not chip onto a steep slope where chips will slide back into the ditch.
- Broadcast chipped material, ensuring that chips are no more than 4" deep.





# ***SAFETY MESSAGE***

October 3, 2023

## **Safety Quotes**

Safety is not an acceptable excuse for not getting the job done,  
it is a good reason to change how you do it,  
just make sure you share the changes with those who need to know!

*Don't argue with a Division Supervisor,  
most of them really like to, argue that is,  
the rest don't know any better!*

If you want to be a hero, go join the military,  
this job is usually too dirty and the people much to safe!

Take a minute to make a plan---don't make a plan a minute!

Safety Quiz: If a tree falls in the forest, were you under it?

Remember: To this mindless fire,  
we're nothing but another source of fuel!

Safety Officers: Van Woert SOF2, Krech SOF2, McBride SOF2, Wesemann SOF2

IAP Component Deliberate Risk Assessment Hazard Summary October 3, 2023	
Hazard	Mitigation
Driving/road conditions	<ul style="list-style-type: none"> <li>• Reduce windshield time (2:1 work ratio)</li> <li>• Signing of all incident roads that provide access to divisions</li> <li>• Daily updated travel plan maps</li> <li>• Practice defensive driving. In local communities obey the posted speed limits</li> </ul>
Overhead hazards Aviation Powerlines	<ul style="list-style-type: none"> <li>• Select tactics that minimize firefighter exposure</li> <li>• Review IRPG pgs. 61-79, when working near air operations</li> <li>• Identify hazardous trees and snags, fell as appropriate</li> <li>• Review IRPG pgs. 22-23, when working near powerlines</li> </ul>
Personal Health/Wellness	<ul style="list-style-type: none"> <li>• Wash hands/ hand sanitizer</li> <li>• Remove dirty Nomex shirts prior to entering chow lines</li> <li>• Mask will be available if needed (camp crud, covid, flu)</li> </ul>
Repair/ backhaul	<ul style="list-style-type: none"> <li>• Identify and communicate hazards and manage appropriately, including hazard trees</li> <li>• Drive carefully on forest roads and when transiting Hwy. 126</li> <li>• Know the location of the nearest medical resources</li> <li>• Use 4X4 or UTV's to shuttle supplies to areas where stake side and van trucks can stay on hardened roads</li> </ul>
Public Interaction	<ul style="list-style-type: none"> <li>• Be considerate of the public! We want to interact with the public, answer questions</li> </ul>
Communications	<ul style="list-style-type: none"> <li>• Human repeaters</li> <li>• Change batteries often</li> </ul>
Mental Health	<ul style="list-style-type: none"> <li>• Critical Incident Stress Management</li> <li>• Human Resource contacts available for all resources</li> </ul>
Gravity Hazards	<ul style="list-style-type: none"> <li>• Post lookouts</li> <li>• Situational awareness of rolling materials. (Rocks, tree's)</li> <li>• Situational awareness of falling green/ snag tree's</li> </ul>
Heavy Equipment	<ul style="list-style-type: none"> <li>• Blind zone (Operator)</li> <li>• Rolling material (rocks, tree's, stumps)</li> <li>• Flying debris</li> <li>• Tree strikes</li> </ul>
IA	<ul style="list-style-type: none"> <li>• Follow protocols and communications links established with NW10</li> <li>• IA resources designated in IAP, use closest forces and leadership assigned to supervise IA forces during a response</li> <li>• IA resources must be familiar with IA comms channel group</li> </ul>



**Team 10 Line Supply Order**

Date & Time	Deliver To Location/Time	Order #
Order Placed	(Division, Drop Point, Heli Spot, Lat/Long)	Delivery Method (Driver, Heli, DWS to P/U)

<b>TEAM 10</b>	
HOSE LAY KIT One Mile Kit	Amount
1 1/2 in. synthetic hose	5300 ft
1 in. synthetic hose	2700 ft
1 1/2 in. gated wye	27
1 1/2 in. - 1 in. reducers	27
Twin Tip Forester Nozzles	27

Order received in Communications (name & time)	Order
Order received in Supply by (name & time)	Ground Contact
Order received in Transportation by (name & time)	Contact Freq.

Order received in Helibase by (name & time)	Special Instructions/line length/ elevation
---------------------------------------------	---------------------------------------------

Order shipped to line by (name & time)	
----------------------------------------	--

#	Item	Amount	#	Item	Amount
1	Porta-Tank 1000 gal #0661		33	Drip Torch #0241 (EMPTY)	
2	Pumpkin 3000 gal. #0568		34	Fusee #0105	
3	Backpack Pump/Bladder Bag #1149		35	Meals #1842 (MRE 12/Cs)	
4	Mark III pump + kit #0148		36	Water 5 gal cubies	
5	Lightweight Pump #0670		37	Gatorade 24/Cs	
6	Volume Pump #1222		38	Batteries, AA #0030 (24/pk)	
7	Hose 1 1/2" #1239 (100')		39	Batteries, AAA #7471 (24/pk)	
8	Hose 1" #1238 (100')		40	Sleeping Pad #1566	
9	Hose 3/4" #1016 (50')		41	Sleeping Bag #1062	
10	Reducer 1 1/2" to 1" #0010		42	Fly Tent #0960	
11	Reducer 1" to 3/4" #0733		43	Plastic Sheeting #0144	
12	Gated "y" 1 1/2" #0231		44	Parachute Cord #0533	
13	Gated "y" 1" #0259		45	Fiber Tape #0222	
14	Gated "y" 3/4" #0904		46	Garbage Bags #0021	
15	In-line Tee 1 1/2" to 1" #0230		47	Leadline 3000 lbs #0528	
16	Nozzle KK 1 1/2" #1082		48	Cargo Net 3000 lb #0531	
17	Nozzle KK 1" #1081		49	Swivel 3000 lb #0526	
18	Nozzle 3/4" #0627		50	Foam 5 gal #1145	
19	Nozzle, Forester 1" #1081		51	Toilet Paper #0142	
20	Wop-up Kit #0772		52	Bath in a Bag, Small #0206	
21	Team 10 Hose Lay Kit		53	Bath in a Bag, Large #0712	
22	Sprinkler kit #1048 (4 head)		54	Coffee Kit #0480	
23	Gas Unleaded/5 gal		55	Coffee 3lb Can	
24	2 Cycle Oil #0341 (quart)		56	Slingable Bag (Pot.) #0425	
25	2 Cycle Oil #3444 (1 gal mix)		57	Slingable Bag (Sup.) #0426	
26	Diesel (5 gal)		58		
27	Bar Oil #1869 (gallon)		59		
28	Shovel #0171		60		
29	Pulaski #0146		61		
30	Mcleod #0296		62		
31	Combi #1180		63		
32	Chainsaw Kit #0340		64		

<b>Toy Hose Compliment Kit</b>	
3/4 in. garden hose	2700 ft
3/4 in gated wyes	27
3/4 in. Nozzle	27
3/4 in. valve, shutoff, ball	27
1 in. - 3/4 in. reducer	27


<b>Sprinkler Kit NFES # 1048</b>	
Item	Amount
Sprinkler head w/couplings	4
3/4 in. garden hose	250 ft
1 1/2 x 1 1/2 x 1 in. Tee	4
1 x 3/4 reducer	4
1 1/2 in. - 1 in. reducers	1
3/4 in gated wyes	2
3/4 in. valve, shutoff, ball	4
3/4 in. Nozzle	1
1 in. nozzle, pastic 60 gpm	1
10 in. adjustable wrench	1

**NOTE: 3 kits to 1 mark III pump, depending on slope**

**LINE ORDER PROCESS**

All line orders will go through the Comm. Unit, preferably via radio

# **BEFORE YOU GO TO Finance & DEMOB Check and Follow the schedule**



**Go through Weed Wash and Inspection**



**Return Supplies**



**Return Radios**



**At Scheduled time.....  
Finish your Finances**

**Go to DEMOB Desk to Finalize your Demob process.**

**Questions Regarding your DEMOB Call  
360-259-9120**





## DEMOB

### LOOKOUT US-OR-WIF-230327

#### CREWS

C-104	0700	(CRW2)	WILLAMETTE VALLEY REFORESTATION
-------	------	--------	---------------------------------

#### EQUIPMENT

E-664	0700	(ENG4)	FIREMOG, LLC - A13904
E-682	0700	(ENG6)	OR-DEF - 652
E-358	0720	(LOGT)	BRINK BROTHERS INC
E-536	0740	(CHP1)	AXSUS ENTERPRISES
E-617	0740	(LOGT)	EERA - DEAN INNOVATIONS
E-666	0800	(ENG4)	TORRES CONTRACTING, INC. - 165735
E-672	0800	(SKD1)	T2, INC

#### OVERHEAD

O-735	0700	(DIVS)	GOHEEN, THOMAS
O-666	0700	(COMT)	HUNTER, MICHAEL RAY
O-998	0715	(DIVS)	PEPPLE, DAREK JOHN
O-798	0730	(SEC2)	FRANKLIN, CODY G
O-816	0730	(READ)	RUDISILL, JAMES
O-805	0730	(REAF)	WHARTON, ELLIOTT BRIGGS
O-796	0800	(FDUL)	MARTIN, JENNY Jael
O-727	0800	(EMPF)	MINUTEMANEMS
O-855	1200	(EQPM)	SMITH, A'NAKA SEPHRA
O-850	1700	(HECM)	COONIE, KELSEY
O-887	1700	(HEBM)	MCINTOSH, JEREMY
O-959	1730	(IMET)	LEBO JR, TERRENCE RICHARD
O-737	1800	(DIVS)	BROWN, ZANE
O-871	1800	(HEQB)	SMITH, CHASE FAULKNER

### BEDROCK US-OR-WIF-230266

#### EQUIPMENT

E-509	0740	(LOGT)	MARK JONES TRUCKING (BDRK)
E-511	0840	(EXC2)	EVERY LIVESTOCK
E-531	0840	(CHP1)	TOP NOTCH TREE
E-541	0840	(EXC2)	VALLEY TIMBER

## Human Resources Message



Please remember to think before you act.  
What might be fun now, could have bad  
consequences later.



If you have a concern – text  
me, call me, come see me!

Mike Baines - 724-678-6147



## *Training Message*

### ARE YOU ORDERED AS A TRAINEE?

If you are ordered as a trainee, please sign up for the incident trainee program. Please register with the incident training specialist by filling out the questionnaire from the QR code in the IAP, please email scans or pictures of your incident qualification card and front cover of your task book to [adam.micone1@outlook.com](mailto:adam.micone1@outlook.com).

During your time on this incident ensure you work with your trainer to complete the tasks you need evaluated if possible. Ensure your trainer evaluates your position task book tasks that you can complete, and they complete your position task book evaluation page as well as a performance evaluation (ICS-225). I have a training folder within the QR Code with both a position task book evaluation record and a performance evaluation for your trainer to use if needed. Upon completion of your assignment (***please complete a couple days early to speed up demob***), please email, scans or pictures of your position task book evaluation and performance evaluation (ICS-225) to [adam.micone1@outlook.com](mailto:adam.micone1@outlook.com). These will be checked for accuracy, logged in the system, and sent on to your home unit training contact through email. Adam is working remotely. Please contact me if you have any further questions, please reach out to [adam.micone1@outlook.com](mailto:adam.micone1@outlook.com) or 509-589-1387, we look forward to serving you.

Have a great Day!

Adam Micone

NW Team 10 Incident Training Specialist (t)



# FIRE INFORMATION

**Phone:** 541-215-6735

**Email:** 2023.lookout@firenet.gov



EMAIL

**Inciweb (Lookout):** inciweb.wildfire.gov/  
incident-information/orwif-lookout-fire

**Inciweb (Bedrock):** inciweb.wildfire.gov/  
incident-information/orwif-bedrock-fire

**Inciweb (Petes Lake):** inciweb.wildfire.gov/  
incident-information/orwif-petes-lake-fire

**Facebook (Lookout):** facebook.com/LookoutFire2023

**Facebook (Bedrock):** facebook.com/BedrockFire2023

**Facebook (Petes Lake):** facebook.com/Petes Lake Fire Info  
Facebook (NW Team 10): facebook.com/NorthwestTeam10

Help us tell the story of this fire with pictures  
and short videos (30 seconds or less)

## SHARE YOUR PHOTOS OR VIDEO

Catch us during the morning briefing or  
send to the PIO team via email to

**2023.peteslake@firenet.gov**

Please provide your name for photo credit and  
include basic info about where the photo was  
taken and what's happening in it.

## LOST AND FOUND

Information Trailer at the ICP

(38656 Kickbush Lane, Springfield, OR 97478)

## PACKAGES

Your Name, Your Position, Contact Phone Number  
Lookout Fire

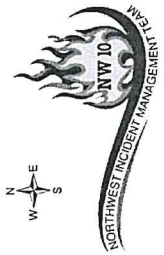
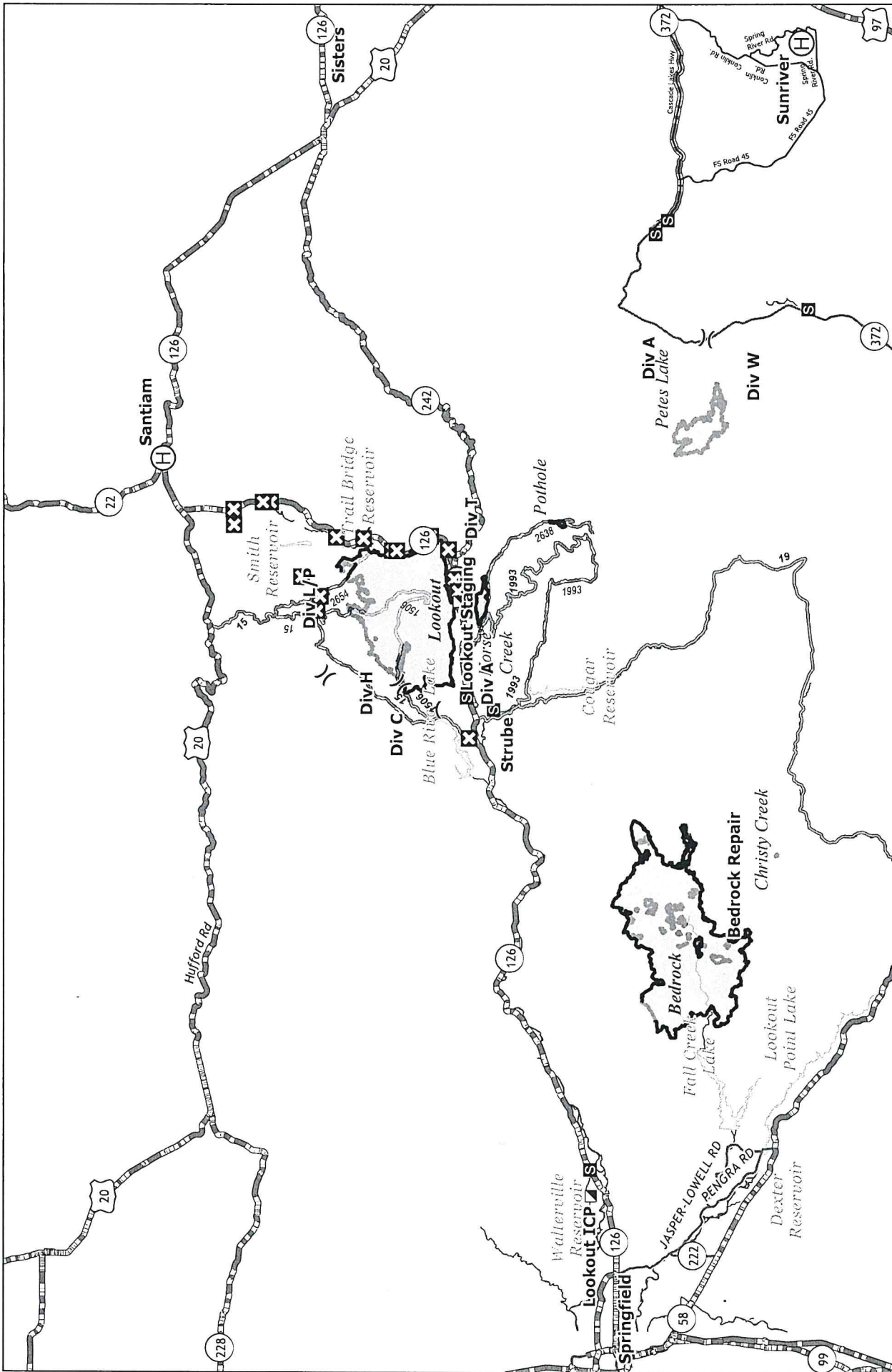
Walterville Post Office - General Delivery

39333 McKenzie Hwy

Walterville, OR 97489







**Lookout TCP :** 38601 Camp Creek Road, Walterville, OR 97489  
 (14.5 Miles from Eugene, 19 min) - Weed Wash Station  
**Lookout Staging:** 54547 McKenzie Hwy, Blue River, OR 97413 - Weed Wash Station  
**Hoodoo FOB:** 27400 Big Lake Rd., Sisters, OR 97759 - Weed Wash Station  
**Wanoga Spike:** 15523 Cascade Lakes Hwy, La Pine, OR 97739

- ⊗ Airstrip or Airport
- ⊕ Helibase
- ⊗ Division Break
- ⊗ Incident Command Post
- ⊗ Closure
- ⊗ Staging Area
- ⊗ Fire Area

**Transportation**  
 Bedrock - ORWIF-230266  
 Lookout - ORWIF-230327  
 Petes Lake - ORWIF-230409  
 10/3/2023







Incident/Project Name		Operational Period					
<b>LOOKOUT/BEDROCK</b>		Date/Time:	<b>10/03 - 10/04 0700-0700</b>				
<b>Ambulance Services</b>							
Name	Complete Address	Phone & EMS Frequency	Advanced Life Support (ALS) Yes No				
AMBO 308 (Lookout Transport)	Blue River Reservoir	Command Channel	X				
Bend Fire Department	1212 SW Simpson Ave, Bend, OR 97702	911 / 541-693-6911	X				
Sister-Camp Sherman R.F.P.D	301 South Elm Street Sisters, OR		X				
Eugene/Springfield Fire (Lookout Transport)	1705 W. 2 <sup>nd</sup> Ave Eugene, OR	Lane County 911	X				
<b>Air Ambulance Services</b>							
Name	Phone	Type of Aircraft & Capability					
Life Flight – Eugene or Redmond	Order through Lookout Comms 800-232-0911	Critical Care Team of Paramedics and RN NVG, Freq: VMED 29					
Airlink - Bend	Order through Lookout Comms 800-353-0497	Critical Care Team of Paramedics and RN NVG, Freq: VMED 29					
Wenatchee Helitack Short Haul	Ordered by Lookout Comms	ALS, Short Haul, not-dedicated to the incident – Daytime use only					
<b>Hospitals</b>							
Name Complete Address	GPS Datum – WGS 84 Coordinate Standard Degrees Decimal Minutes		Travel Time Air Gnd		Phone	Helipad Yes No	Level of Care Facility
	Lat:	Long:					
PeaceHealth Sacred Heart Medical Center 333 Riverbend Drive Springfield, OR 97477	44° 04.876'N	123° 01.588' W	10 min	20 min	541-222-6931	X	Level 2 Trauma
	OG64						
St Charles Bend 2500 NW Neff Rd Bend, OR 97701	44°04.102'N	121°16.054'W	45 mins	2 hours 20 min	541-382-4321	X	Level 2 Trauma
	54OR						
Legacy Emanuel Hospital 3001 N Gantenbein Ave Portland, OR 97227	45°32.668'N	122°40.293' W	45 mins	2 hours	(406) 329-5635	X	Level 1 Trauma Burn Center
	7OR5						
OHSU Hospital 3181 SW Sam Jackson Park Rd, Portland, OR 97239	45°29.950'N	112°41.110'W	45 mins	2 hours	ER (503) 494-7550	X	Level 1 Trauma
	9OR6						

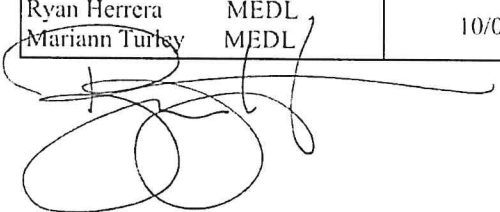
**MEDICAL PLAN (ICS 206 WF)**  
**Controlled Unclassified Information//Basic**

Division   Branch   Group	Area Location Capability		
<b>ICP</b>	<b>EMS Personnel:</b>	Ryan Herrera      MEDL Mariann Turley      MEDL Trina McCandless      MEDL AMBO 310 - Ian Morse (EMPF)	253-297-0537 509-496-9370 907-305-0979 423-596-1335
	<b>Equipment Available on Scene:</b>	ALS Ambulance, Medical Yurt w/ OTC Meds	
	<b>Medical Emergency Channel:</b>	Lookout Communications	
	<b>Approved Helispot:</b>	N/A	
<b>BEDROCK REPAIR</b>	<b>EMS Personnel:</b>	REMS 1 - Sage Stewart (EMTF) 479-806-0860 AMBO 10 - Andre Martoni (EMPF) 612-707-8496 MEDIC 221- Derek Jordan (EMPF) 803-727-7096	
	<b>Equipment Available on Scene:</b>	ALS Ambulance, ALS UTV w/ Technical Rescue	
	<b>Medical Emergency Channel:</b>	Bedrock Communications	
	<b>Approved Helispot:</b>	H-2, H-5, H-10, H-32, Cascara Camp	
<b>DIV A/C</b>	<b>EMS Personnel:</b>	AMBO 308 - Aaron Blair (EMPF) 480-580-6931 MEDIC 222 - Kyle Heath (EMPF) 586-879-8796	
	<b>Equipment Available on Scene:</b>	ALS, ALS Ambulance (Transport Only)	
	<b>Medical Emergency Channel:</b>	Lookout Communications	
	<b>Approved Helispot:</b>	H-1, H-2, H-20, H-30, H-40	
<b>DIV H</b>	<b>EMS Personnel:</b>	AMBO 304 - Russell Long-Thompson (EMPF) 514-965-1183 MEDIC 229 - Nathan Davis (EMPF) 816-844-5859	
	<b>Equipment Available on Scene:</b>	ALS, ALS Ambulance	
	<b>Medical Emergency Channel:</b>	Lookout Communications	
	<b>Approved Helispot:</b>	H-2, H-30, H-40	
<b>DIV L / P</b>	<b>EMS Personnel:</b>	RAT 4 - Neil "Gus" McClelland (EMTF) 608-780-7243 AMBO 301 - Alexis Wasden (EMPF) 385-895-7738 MEDIC 224 - Noah Metzler (EMPF) 614-843-2836 EMT 123 - Ian Roy (EMTF) 707-508-9620	
	<b>Equipment Available on Scene:</b>	ALS, ALS Ambulance, ALS UTV w/ Technical Rescue	
	<b>Medical Emergency Channel:</b>	Lookout Communications	
	<b>Approved Helispot:</b>	H-1, H-40, H-41	
<b>DIV T</b>	<b>EMS Personnel:</b>	AMBO 15 - Lucy Cummins (EMPF) 567-274-8888 MEDIC 231 - Luke Eversole (EMPF) 480-326-5676 EMT 126 - Sage Lyford (EMTF) 716-220-3755	
	<b>Equipment Available on Scene:</b>	BLS, ALS, ALS Ambulance	
	<b>Medical Emergency Channel:</b>	Lookout Communications	
	<b>Approved Helispot:</b>	H-1	



**MEDICAL PLAN (ICS 206 WF)**  
Controlled Unclassified Information//Basic

<b>EQUIPMENT GROUP</b>	EMS Personnel:	MEDIC 228 - Kyle Kemerer (EMPF) 650-868-2803		
	Equipment Available on Scene:	ALS		
	Medical Emergency Channel:	Lookout Communications		
	Approved Helispot:	H-1		
<b>Prepared By (Med Unit Leader)</b>	<b>Date/Time</b>	<b>Reviewed By (Safety Officer)</b>	<b>Date/Time</b>	
Ryan Herrera      MEDL Mariann Turley    MEDL	10/02/2023 - 2000	Duane Van Woert    SOF2 Brian Weseman      SOF2	10/02/2023 - 2000	



*Duane A. Van Woert*

# MEDICAL PLAN (ICS 206 WF)

Controlled Unclassified Information//Basic

<p><b>FOR A NON-EMERGENCY INCIDENT, WORK THROUGH CHAIN OF COMMAND TO REPORT AND TRANSPORT INJURED PERSONNEL AS NECESSARY.</b></p> <p><b>FOR A MEDICAL EMERGENCY: IDENTIFY ON SCENE INCIDENT COMMANDER BY NAME AND POSITION AND ANNOUNCE "MEDICAL EMERGENCY" TO INITIATE RESPONSE FROM IMT COMMUNICATIONS/DISPATCH.</b></p>					
<p><b>Use the following items to communicate situation to communications/dispatch.</b></p>					
<p><b>1. CONTACT MUD LICK COMMUNICATIONS / DISPATCH</b> (Verify correct frequency prior to starting report)  <i>Ex: "Communications, Div. Alpha. Stand-by for Emergency Traffic."</i></p> <p><b>2. INCIDENT STATUS:</b> Provide incident summary (including number of patients) and command structure.  <i>Ex: "Communications, I have a Red priority patient, unconscious, struck by a falling tree. Requesting air ambulance to Forest Road 1 at (Lat./Long.) This will be the Trout Meadow Medical, IC is TFLD Jones. EMT Smith is providing medical care."</i></p>					
<p>Severity of Emergency / Transport Priority</p>	<p><input type="checkbox"/> <b>RED / PRIORITY 1 Life or limb threatening injury or illness. Evacuation need is IMMEDIATE</b>  <i>Ex: Unconscious, difficulty breathing, bleeding severely, 2° – 3° burns more than 4 palm sizes, heat stroke, disoriented.</i></p> <p><input type="checkbox"/> <b>YELLOW / PRIORITY 2 Serious Injury or illness. Evacuation may be DELAYED if necessary.</b>  <i>Ex: Significant trauma, unable to walk, 2° – 3° burns not more than 1-3 palm sizes.</i></p> <p><input type="checkbox"/> <b>GREEN / PRIORITY 3 Minor Injury or illness. Non-Emergency transport</b>  <i>Ex: Sprains, strains, minor heat-related illness.</i></p>				
<p>Nature of Injury or Illness &amp; Mechanism of Injury</p>			<p style="text-align: center;"><i>Brief Summary of Injury or Illness (Ex: Unconscious, Struck by Falling Tree)</i></p>		
<p>Transport Request</p>			<p style="text-align: center;"><i>Air Ambulance / Short Haul/Hoist Ground Ambulance / Other</i></p>		
<p>Patient Location</p>			<p style="text-align: center;"><i>Descriptive Location &amp; Lat. / Long. (WGS84)</i></p>		
<p>Incident Name</p>			<p style="text-align: center;"><i>Geographic Name + "Medical" (Ex: Trout Meadow Medical)</i></p>		
<p>On-Scene Incident Commander</p>			<p style="text-align: center;"><i>Name of on-scene IC of Incident within an Incident (Ex: TFLD Jones)</i></p>		
<p>Patient Care</p>			<p style="text-align: center;"><i>Name of Care Provider (Ex: EMT Smith)</i></p>		
<p><b>3. INITIAL PATIENT ASSESSMENT:</b> Complete this section for each patient as applicable (start with the most severe patient)</p>					
<p>Patient Assessment: See IRPG PAGE 106</p>					
<p>Treatment:</p>					
<p><b>4. TRANSPORT PLAN:</b></p>					
<p>Evacuation Location (if different): (Descriptive Location (drop point, intersection, etc.) or Lat. / Long.) Patient's ETA to Evacuation Location:</p>					
<p>Helispot / Extraction Site Size and Hazards:</p>					
<p><b>5. ADDITIONAL RESOURCES / EQUIPMENT NEEDS:</b></p>					
<p><i>Example: Paramedic/EMT, Crews, Immobilization Devices, AED, Oxygen, Trauma Bag, IV/Fluid(s), Splints, Rope rescue, Wheeled litter, HAZMAT, Extrication</i></p>					
<p><b>6. COMMUNICATIONS: Identify State Air/Ground EMS Frequencies and Hospital Contacts as applicable</b></p>					
<p>Function</p>	<p>Channel Name/Number</p>	<p>Receive (RX)</p>	<p>Tone/NAC *</p>	<p>Transmit (TX)</p>	<p>Tone/NAC *</p>
<p>COMMAND</p>					
<p>AIR-TO-GRND</p>					
<p>TACTICAL</p>					
<p><b>7. CONTINGENCY: Considerations:</b> If primary options fail, what actions can be implemented in conjunction with primary evacuation method? Be thinking ahead.</p>					
<p><b>8. ADDITIONAL INFORMATION :</b> Updates/Changes, etc.</p>					
<p><b>REMEMBER:</b> Confirm ETAs of resources ordered. Act according to your level of training. Be Alert. Keep Calm. Think Clearly. Act Decisively.</p>					