

# Wiley Creek

## INCIDENT ACTION PLAN

IAP

August 14, 2023 24 Hour IAP

772061-24

P6QH48 (0618)

Map Products



South Cascade District  
Oregon Department of Forestry

Sweet Home Ranger District  
Willamette National Forest




"STEWARDSHIP IN FORESTRY"

**ODF Type 3 Incident Command**  
Incident Commander – Chad Calderwood  
Incident Commander (T) – Bill David



**for the greatest good**

<b>INCIDENT OBJECTIVES</b>	<b>1. Incident Name</b> Wiley Creek	<b>2. Date</b> 08/14/2023	<b>3. Time</b> 06:00
<b>4. Operational Period</b> 24 HR			
<b>5. General Control Objectives for the Incident (include alternatives)</b> <b>Management Objectives :</b> <ul style="list-style-type: none"> <li>• Ensure Firefighter and public safety by using strategies and tactics that mitigate known and anticipated hazards while providing for the highest probability of success.</li> <li>• Keep fire away from the communities along Whiskey Butte, Wiley Creek, Cascadia, and Sweet Home, private lands, and other infrastructure.</li> <li>• Limit acreage burned through direct and indirect suppression tactics.</li> <li>• Protect private lands, communities, timber, infrastructure, and other values at risk by minimizing the size of the fire.</li> </ul> <b>Operational Objectives :</b> <ul style="list-style-type: none"> <li>• Implement suppression actions that have a high probability of success while weighing risk exposure to firefighters and the public</li> <li>• Utilize the Risk Management Process to maintain safe and effective operational decisions.</li> <li>• Consider fire fighter exposure with respect to communications, driving, aviation, and hear exposure in decisions and actions.</li> <li>• Ensure medical response and communications are engaged prior to engaging in operations.</li> <li>• Maintain and strengthen relationships with partner agencies, local communities, and landowners.</li> </ul>			
<b>6. Weather Forecast for Period</b>  See Spot Weather Strong high pressure will maintain a prolonged heat wave for the next several days, resulting in afternoon high temperatures in the upper 90s to low 100s each afternoon through Tuesday. Minimum humidity values will generally be in the 20s each day, bottoming out around 20 or possibly in the upper teens Monday. Overnight recoveries will also be poor, reaching the 40s at best each night through Monday and then showing marginal improvement towards the middle of the week. Light easterly winds tonight will become light and terrain driven towards morning and then shift northwesterly around 5 to 10 mph Monday afternoon, with gusts to around 15 mph on nearby ridges. A Red Flag Warning remains in effect through Monday evening for Willamette National Forest and the Cascade Foothills as hot, dry, breezy, and unstable conditions persist.			
<b>7. General Safety Message</b>  Maintain Situational Awareness at all Times!			
<b>8. Attachments (mark if attached)</b>			
<input checked="" type="checkbox"/> Organization List - ICS 203	<input checked="" type="checkbox"/> Medical Plan - ICS 206	<input type="checkbox"/> (Other)	
<input checked="" type="checkbox"/> Div. Assignment Lists - ICS 204	<input type="checkbox"/> Incident Map	<input type="checkbox"/>	
<input checked="" type="checkbox"/> Communications Plan - ICS 205	<input type="checkbox"/> Traffic Plan	<input type="checkbox"/>	
<b>9. Prepared by (Planning Section Chief)</b> Autumn Metz	<b>10. Approved by (Incident Commander)</b> 		

<b>ORGANIZATION ASSIGNMENT LIST</b>	
1. Incident Name <b>Wiley Creek</b>	
2. Date <b>8/14/2023</b>	3. Time <b>0600</b>
4. Operational Period <b>24hr</b>	
<b>Position</b>	<b>Name</b>
<b>5. Incident Commander and Staff</b>	
Incident Commander	<b>Chad Calderwood (O-120)</b>
Incident Commander	
Incident Commander - T	<b>Bill David</b>
Liaison Officer	<b>Nikki Swanson /Chris Cline</b>
Safety Officer	<b>Jef Chase (O-12)</b>
Safety Officer	<b>Neil Miller (O-113)</b>
Information Officer	
Public Affairs Officer	
Information Officer	<b>Natalie Weber (O-107)</b>
<b>6. Agency/Organization Representative(s):</b>	
Forest Service Agency Administrator	<b>Nikki Swanson</b>
Willamette Forest Supervisor	<b>Dave Warnack</b>
Willamette Deputy Forest Supervisor	
Forest Service Representative	
Lead READ	
REAF – Lead Road Guard	
ODF Agency Administrator	<b>Craig Pettinger</b>
<b>7. Planning Section</b>	
Plans Chief	<b>Autumn Metz (O-28)</b>
Resources Unit	<b>Matt Fumasi (O-111)</b>
Status Check-In/Demob Unit	<b>Nancy Shadomy (O-25)</b>
Situation Unit	<b>Matt Mackey (O-110)</b>
Incident Meteorologist	
Fire Behavior Analyst	<b>Brian Maler</b>
Fire Behavior Analyst	
GIS Specialist	<b>Blake McKenley (O-118)</b>
Computer Specialist	
<b>8. Logistics Section</b>	
Logistics Chiefs	<b>Steve Wilson (O-6)</b>
Logistics Chiefs	
Logistics Chiefs (t)	<b>Jeff Sims (O-139)</b>
Supply Unit Leader	<b>Mike Thompson RCDM (O-102)</b>
Ordering Manager	<b>Jennifer Weikel (O-116)</b>
Ordering Manager (t)	<b>Kathie Brostrom (O-136)</b>
Communications Unit Ldr	<b>Melissa Bonney (O-123)</b>
Camp Crew	<b>Alpine Services (C-100)</b>
Runner	<b>Jon Gullifod</b>
Runner	<b>Andrew Leland</b>
<b>9. Operations Section</b>	
Operation (Field)	<b>Rick Fletcher (O-3)</b>

Operation (Planning)		<b>Kevin Hill (O-2)</b>
<b>a. Division/Groups</b>		
Division	<b>A</b>	<b>Trey McNeil (O-4)</b>
Division	<b>D</b>	<b>Kyle Temple (O-5)</b>
Division	<b>Night</b>	<b>Josh Graham (O-14)</b>
Division		
Group		
Group		
<b>b. Division/Groups</b>		
Branch Director		
Division/Group		
Division/Group		
Division/Group		
<b>c. Air Operations Branch</b>		
Air Operations		<b>Mike Leach (O-100)</b>
Helibase Manager		<b>Dan Menk (O-11)</b>
<b>10. Finance Section</b>		
Finance Chief		<b>Saren Whitney</b>
Finance Chief		
Cost Unit		
Time Unit		<b>Courtney Odom (O-103)</b>
Proc Unit Leader		
Personnel Time Recorder		<b>Ann Lowe (O-105)</b>
Personnel Time Recorder		
COMPS/CLAIMS		
Incident Cont Project Insp		
Equipment Time Recorder		<b>Elisa Morgan (O-112)</b>
Technical Specialist - virtual		
<b>PREPARED BY:</b>		
<b>Autumn Metz</b>		

...EXCESSIVE HEAT WARNING IN EFFECT UNTIL 11 PM PDT WEDNESDAY...  
...RED FLAG WARNING IN EFFECT UNTIL 8 PM PDT MONDAY...

.DISCUSSION...Strong high pressure will maintain a prolonged heat wave for the next several days, resulting in afternoon high temperatures in the upper 90s to low 100s each afternoon through Tuesday. Minimum humidity values will generally be in the 20s each day, bottoming out around 20 or possibly in the upper teens Monday. Overnight recoveries will also be poor, reaching the 40s at best each night through Monday and then showing marginal improvement towards the middle of the week. Light easterly winds tonight will become light and terrain driven towards morning and then shift northwesterly around 5 to 10 mph Monday afternoon, with gusts to around 15 mph on nearby ridges. A Red Flag Warning remains in effect through Monday evening for Willamette National Forest and the Cascade Foothills as hot, dry, breezy, and unstable conditions persist.

.MONDAY...

Sky/weather.....Sunny.  
CWR.....0 percent.  
LAL.....1.  
Max temperature....Around 100.  
Min humidity.....20 percent.  
Wind (20 ft).....  
Slope/valley.....Light drainage winds in the morning becoming west 5 to 10 mph in the afternoon.  
Ridgetop.....West winds 5 to 10 mph gusting to 15 mph in the afternoon.  
Mixing height.....7000 ft AGL.  
Transport winds....East around 5 mph becoming northwest 5 to 10 mph in the afternoon.  
Haines Index.....4 or low potential for large plume dominated fire growth.  
Haines Index (Mid)..6 or high potential for large plume dominated fire growth.

.MONDAY NIGHT...

Sky/weather.....Clear.  
CWR.....0 percent.  
LAL.....1.  
Min temperature....Around 73.  
Max humidity.....40 to 50 percent.  
Wind (20 ft).....  
Slope/valley.....Northwest winds 5 to 10 mph in the evening becoming light drainage after 2200.  
Ridgetop.....Northwest winds 5 to 10 mph with gusts to 15 mph in the evening becoming southeast around 5 mph after 2200.  
Mixing height.....200 ft AGL.  
Transport winds....East around 5 mph.  
Haines Index.....4 or low potential for large plume dominated fire growth.  
Haines Index (Mid)..6 or high potential for large plume dominated fire growth.

.TUESDAY...

Sky/weather.....Sunny.  
CWR.....0 percent.  
LAL.....1.  
Max temperature....Around 97.  
Min humidity.....22 to 27 percent.  
Wind (20 ft).....  
Slope/valley.....Light drainage winds in the morning becoming northwest 5 to 10 mph in the afternoon.  
Ridgetop.....Northwest winds 5 to 10 mph. Gusts to 15 mph late afternoon.  
Mixing height.....5000 ft AGL.  
Transport winds....West 5 to 10 mph.  
Haines Index.....4 or low potential for large plume dominated fire growth.  
Haines Index (Mid)..5 or moderate potential for large plume dominated fire growth.





DIVISION ASSIGNMENT LIST				1. Branch		2. Division	
3. Incident Name <b>Wiley Creek</b>				4. Operational Period Date: <b>8/14/2023</b> Time: <b>0600-1900</b>			
5. Operations Personnel							
Operations Chief		Rick Fletcher		Division Supervisor		Kyle Temple	
Safety Officer		Jef Chase		Air Attack			
6. Resources Assigned this Period							
Strike Team/Task Force/Resource Designator		Leader	Number Persons	LWD	Air Travel	Drop Off PT./Time	Pick Up PT./Time
O-7 TFLD (t) DFPA		Kylor Murdock	1	8/22			
O-8 TFLD ODF Santiam		Kyle Koonce	1	8/22			
O-114 TFLD ODF NWO		Jacobs	1	8/17			
O-115 TFLD (t) ODF NWO		Nick Maslen	1	8/17			
O-38 FMOD Top Notch Tree Service		Hayter/Pindell	2	8/24			
O-131 FMOD Artemis Northwest		Galvan-Mendez	2	8/25			
O-132 FMOD Artemis Northwest		Schaffer/Smith	2	8/25			
C-101 Burn Module Grayback Forestry		Sean Hendrix	6	8/24			
C-104 T2IA North Pacific 10B		Jose Perez	20	8/25			
C-105 T2 Grayback Forestry C154		Edgar Houghtby	20	8/25			
C-2 T2IA Patrick 18B		Childs	20	8/21			
C-3 T2IA Grayback 16B		Aric Coleman	20	8/22			
C-5 T1 Wolf Creek IHC		Chad Rowland	20	8/21			
E-2 WTS2 Pacific H20		Hardan Smith	1	8/22			
E-109 WST2 CTC Tender 44			1	8/25			
E-111 WST2 CTC Tender 12			1	8/25			
**E-4 ENG3 OR-WIF-342		Beach	4				
O-113 SOF2 Line Safety		Neil Miller	1	8/24			
7. Control Operations: <b>Task:</b> Utilize burnout operations where needed to secure line. Working with firing module utilizing crews and UAS to ensure depth of line. <b>Purpose:</b> Secure line to gain depth of burn on steep slopes. <b>End State:</b> Secured fireline, minimizing risk to firefighters and resources in hazardous areas while minimizing impacts to control lines.							
8. Special Instructions: - Practice clean camp practices – back haul trash. - Use air resources as needed. - LCES in place prior to engaging and ensure communication with supervisor. - Coordinate with REAFs where necessary.							
Resource message: **Resources identified for IA							
<b>See Communications Plan</b>							
Prepared by (Planning Section Chief) Matt Fumasi			Approved by (Incident Command) 			Date 8/13/2023	Time 2100

DIVISION ASSIGNMENT LIST			1. Branch		2. Division		
3. Incident Name <b>Wiley Creek</b>			4. Operational Period Date: <b>8/14/2023</b> Time: <b>0600-1900</b>				
5. Operations Personnel							
Operations Chief		<b>Rick Fletcher</b>		Division Supervisor		<b>Kyle Temple</b>	
Safety Officer		<b>Jef Chase</b>		Air Attack			
6. Resources Assigned this Period							
Strike Team/Task Force/Resource Designator	Leader	Number Persons	LWD	Air Travel	Drop Off PT./Time	Pick Up PT./Time	
<b>E-101 ENG6 15-425 NWO</b>	<b>Kimberly Johnson</b>	<b>2</b>	<b>8/17</b>				
<b>E-102 ENG6 15-426 NWO</b>	<b>Nathan Atchinson</b>	<b>2</b>	<b>8/17</b>				
<b>E-103 ENG6 17-471 NWO</b>	<b>Greg Melhorn</b>	<b>2</b>	<b>8/17</b>				
<b>E-104 ENG6 22-435 NWO</b>	<b>Shawn Stamy</b>	<b>2</b>	<b>8/17</b>				
<b>E-105 ENG6 22-477 NWO</b>	<b>Bayard Mcloed</b>	<b>2</b>	<b>8/17</b>				
<b>E- 450 DO22 Armstrong Cutting</b>	<b>Mark Armstrong</b>	<b>1</b>					
<b>E- 959M FEL1 Armstrong Cutting</b>	<b>Ty Armstrong</b>	<b>1</b>					
<b>O-18 REAF</b>	<b>Spencer Wilson</b>	<b>1</b>	<b>8/22</b>				
<b>O-19 REMS 1</b>	<b>Ezekiel Stone</b>	<b>4</b>	<b>8/23</b>				
<b>7. Control Operations:</b> <b>Task:</b> Utilize burnout operations where needed to secure line. Working with firing module utilizing crews and UAS to ensure depth of line. <b>Purpose:</b> Secure line to gain depth of burn on steep slopes. <b>End State:</b> Secured fireline, minimizing risk to firefighters and resources in hazardous areas while minimizing impacts to control lines.							
<b>8. Special Instructions:</b> - Practice clean camp practices -- back haul trash. - Use air resources as needed. - LCES in place prior to engaging and ensure communication with supervisor. - Coordinate with REAFs where necessary.							
<b>Resource message:</b> <b>**Resources identified for IA</b>							
<b>See Communications Plan</b>							
Prepared by (Planning Section Chief) <i>Matt Fumasi</i>		Approved by (Incident Command) 			Date <b>8/13/2023</b>	Time <b>2100</b>	





## INCIDENT RADIO COMMUNICATIONS PLAN (ICS 205)

**1. Incident Name:**  
Wiley Creek

**2. Date/Time Prepared:**  
Date: 8/13/2023  
Time: 1800

**3. Operational Period:**  
Date From: 8/14/2023  
Time From: 0600  
Date To: 8/14/2023  
Time To: 2200

**4. Basic Radio Channel Use:**

Zone Grp.	Ch #	Function	Channel Name/Trunked Radio System Talkgroup	Assignment	RX Freq N or W	RX Tone/NAC	TX Freq N or W	TX Tone/NAC	Mode (A, D, or M)	Remarks
	1	Command	Cougar	All DIVS	171.525	103.5	164.100	136.5		
	2	Command	Huss	All DIVS	171.525	103.5	164.100	141.3		
	3	Tac 1	PROJ MDL	DIV A	168.775	103.5	168.775	103.5		
	4	TAC 2	PROJ SRZ	DIV D	166.562 5	103.5	166.562 5	103.5		
	5	A/G	Primary	All DIVS	170.237 5		170.237 5			
	6	A/G	Secondary	All DIVS	170.262 5		170.262 5			
	9	VMED 29	Medical	All DIVS	155.3475		155.3475	156.7		

**5. Special Instructions:**  
Communications now go through Wiley Creek Communications.

**6. Prepared by (Communications Unit Leader) Name:** \_\_\_\_\_ **Signature:** \_\_\_\_\_

**ICS 205**      **IAP Page** \_\_\_\_\_      **Date/Time:** \_\_\_\_\_

**Fatigue Management**

Accumulated (chronic) Fatigue is defined as fatigue from which normal rest does not produce recovery. Accumulated fatigue is often caused by extended periods of stress with inadequate recovery periods, which results in decreased productivity, compromised immune function, and reduced alertness. Fatigued workers perform poorly, behave carelessly, tolerate greater errors, and become inattentive. Chronic fatigue often results in increased stress, which may present itself through certain behavioral and physiological indicators, such as those described below:

Behavioral indicators:

- Decreased motivation and low morale.
- Increased irritability and depression.

Physiological indicators:

- Confusion, poor problem-solving.
- Poor abstract thinking.
- Poor attention/decisions.
- Poor concentration/memory.
- Extreme emotional responses.
- Social/behavioral changes.

Recommendations for chronic fatigue/stress are:

- Take longer periods of rest/recovery.
- Ensure that workers are adequately rested before they begin work shifts.
- Provide periodic rest breaks to allow physical and mental recovery.
- Alternate between heavy and light tasks.
- Eat well-balanced meals regularly, with energy supplements during periods of high exertion.
- Maintain hydration.
- Ensure workers maintain good personal hygiene.
- Maintain high standards of physical fitness and work capacity.
- In extreme cases, personnel may need to be relieved of their duties.



Fire Order/Watchout of the day

**Be Alert, Keep Calm, Think Clearly, Act Decisively**

**Wind Increases And/Or Changes Direction.**

Prepared By:

Jef Chase

Title: SOFR

Signature:

*Jef Chase*

**AIR OPERATIONS SUMMARY**

PREPARED BY: Mike Leach

PREPARED DATE / TIME:

ICSS 220

Sunday, August 13, 2023

7:20:30 PM

1. INCIDENT NAME  
**Wiley Creek**

2. OPERATIONAL PERIOD DATE:  
**August 14th, 2023**

START TIME:  
**900**

3. REMARKS (Safety Notes, Hazards, Air Special Operations Equipment, etc.):  
Steep Slopes, Old Growth, Snags

END TIME:  
**2030**

SUNRISE:  
**20:23**

SUNSET:  
**20:23**

4. MEDEVAC A/C:  
ORNG Medevac  
Order thru SCC

5. TFR: 3/2635  
Radius: 5 NM  
Altitude: 8500' MSL  
Centerpoint: Lat: 44 21.96  
Long: 122 21.12

6. PERSONNEL

AOBD: Mike Leach O-100 Phone 541-219-0477 7. FREQUENCIES Rx: 123.6 Tx: ATGS Aircraft

ATGS: ATGS: AIR / AIR SEC A-107 126.025

H.LCO: AIR / GROUND: (A-108) 170.2375 170.2375

HEBM: Dan Menk O-14 458-217-4255 AIR/GROUND (A-109) 170.2625 170.2625 Base Email

ABRO Stacy Savona O-101 707-496-1755 COMMAND RPT:(HUSS) 171.525 T103.5 164.100 T141.3 Base Lat X Long

HMGB Justin White DECK/TOLC FREQ.: 163.1

HMGB Scott Yamasaki Local FF Eugene 171.525 T103.5 164.100 T141.3 Hellsport A

HMGB Ryan Huntsman South Cascade FF 151.2425 T167.9 159.405 T167.9 Hellsport D

9. HELICOPTERS (Use Additional Sheets As Necessary)

FAA #	TY	MAKE / MODEL	BASE	AVAIL	START	REMARKS	FAA #	TY	MAKE / MODEL	BASE	AVAIL	START	REMARKS
2WL A-103	1	UH60A		900	830	Huntsman							
82WV A-101	2	Bell 212 HP		900	830	White							
7PA A-102	2	Bell 212 S		900	830	Yamasaki (W/Module)							
47C A-100	3	206 L4		900	830								

**AIR OPERATIONS SUMMARY**

ICSS 220

## WILEY CREEK FIRE PIO PAGE

*A note from Public Information: Please send us photos!* Find Natalie at briefing to airdrop them or email them to [wileycreekfire@gmail.com](mailto:wileycreekfire@gmail.com)


**Current fire information found here:**



**Current Evacuations:**

Level 1 (Be Ready) and Level 2 (Be Set) evacuations remain in place for Whiskey Butte and Cascadia. All evac information can be found here: [www.linnsheriff.org](http://www.linnsheriff.org).

**Current fire evac map found here:**



# Wiley Creek Fire – Logistics

## Base Camp

### Catering:

Breakfast: 0530 - 0800

Dinner: 1830 - 2100

### Showers:

Open: 0500 – 2130

### Ice Trailer:

Open: 0500 – 2130




**NOTE: There will be no cleaning service over the weekend. Please keep common areas clean.**

### Your Logistics Shop:

LOGS Chief	Steve Wilson	LSC2	503-385-5942
LOGS Chief	Jeff Sims	LSC3 (t)	541-554-5110
Ordering Manager	Jennifer Weikel	ORDM	503-931-9521
Ordering Manager	Kathie Brostom	ORDM (t)	971-375-7050
Supply Unit Leader	Mike Thompson	RCDM	503-781-7829
Driver	Jon Gulliford	USFS	971-240-8058
Driver	Andrew Leland	USFS	541-905-6017
Camp Crew	Alpine Services		





# Human Resource Message

Wiley Creek Fire, 8/14/2023

The following four agreements are taken from Don Miguel Ruiz' *The Four Agreements*, 1997.

## **#1. Be impeccable with your word.**

Speak with integrity. Say only what you mean and make sure you are understood. Avoid using words to speak against your beliefs or to gossip about others. It sounds very simple, but it is very, very powerful.

## **#2 Don't take things personally.**

Whatever happens around you, don't take it personally ... Nothing other people do is because of you. It is because of themselves, a projection of their own reality. Use their reactions as a tool for growth.

## **#3 Don't make assumptions.**

Clearly communicate to avoid misunderstandings. Don't assume that others know what we think or what we want, and vice versa. We should communicate our needs and our feelings clearly and ask questions instead of jumping to conclusions.

## **#4 Always do your best.**

This one is self-explanatory and is the basis for P90X creator Tony Horton's slogan "Do your best and forget the rest".

Keep your thoughts positive because your thoughts become your words.

Keep your words positive because your words become your behaviors.

Keep your behaviors positive because your behaviors become your habits.

Keep your habits positive because your habits become your values.

Keep your values positive because your values become your destiny.

--Ghandi

Thank You for your positive thoughts, words and behaviors!

# FINANCE MESSAGE

**wiley fire OR-WIF-230338- Financial Code: P6QH48**

**Please submit your CTR or Shift Ticket daily with SIGNATURES. Operators and Crew Bosses Must Sign Shift Tickets.**

**Email finance documents to: wileycreek.finance@gmail.com**

**If you are unable to email to above e-mail we will be collecting paper CTRs and Shift Tickets at ICP at Sweet Home High School.**

**PLEASE make sure your supervisor has signed your time and that all equipment resources include E#'s on the top right corner of your shift ticket.**





# Demob List

## 8/14

Please check out with finance at your assigned time.

O-27 HEQB BLM Michael Allen	0800
O-16 HEQB BLM Nicholas Price	0800
C-103 T2IA Warm Springs	0830
E-5 FEL1 R#295 Miller Timber Services	0830
E-13 ENG6 Lava River Forestry	0900
E-16 ENG6 Timber Rush LLC	0900
E-18 FEL1 Mark Jones	0900



# MEDICAL PLAN (ICS 206 WF)

Controlled Unclassified Information//Basic

Incident/Project Name		2. Operational Period						
<b>Wiley Creek</b>		<b>8/14/23-8/15/23</b>						
Ambulance Services								
Name	Complete Address	Phone & EMS Frequency		Advanced Life Support (ALS) Yes          No				
Sweet Home Ambulance	1099 Long St. Sweet Home, OR 97386	911		Yes				
Myrtle Point RFD/REM2	Wiley Fire	Command		Yes				
Air Ambulance Services								
Name	Phone	Type of Aircraft & Capability						
Life Flight	1-800-232-0911	ALS / Night Vision						
Reach	541-613-9428	ALS						
Hospitals								
Name Complete Address	GPS Datum – WGS 84 Coordinate Standard Degrees Decimal Minutes DD° MM.MMM' N - Lat DD° MM.MMM' W - Long		Travel Time Air    Gnd		Phone	Helipad Yes    No		Level of Care Facility
	Lat:	Long:	Min	Hr		Yes	No	
Samaritan Hospital 525 N Santiam Hwy Lebanon, OR 97355	44° 33.05 N	122° 54.27 W	10	1	(541) 451-7115	X	<input type="checkbox"/>	Level 4 Trauma
	VHF: TX/RX 155.3400							
PeaceHealth Sacred Heart Medical Center at Riverbend 3333 Riverbend Dr Springfield, OR	44° 04.75 N	123° 01.633 W	20	1 40 Min	(541) 222-7300	X	<input type="checkbox"/>	Level 2 Trauma
	VHF: TX/RX 155.3400							
Salem Health Hospital 890 Oak St. SE Salem, OR 97301	44° 55.57 N	123° 02.01 W	15	2 Hrs	(503) 561-5200	X	<input type="checkbox"/>	Level 2 Trauma
	VHF: TX/RX 155.3400							
Legacy Emanuel Hospital 2801 N. Gantenbein Ave Portland, OR	45° 32.668 N	122° 40.293 W	30	3 Hrs	(503) 413-7260	X	<input type="checkbox"/>	Level 1 Trauma / Burn Center
	VHF: TX/RX 155.3400							

# MEDICAL PLAN (ICS 206 WF)

Controlled Unclassified Information//Basic

Medical Incident Report					
<b>FOR A NON-EMERGENCY INCIDENT, WORK THROUGH CHAIN OF COMMAND TO REPORT AND TRANSPORT INJURED PERSONNEL AS NECESSARY.</b>					
<b>FOR A MEDICAL EMERGENCY: IDENTIFY ON SCENE INCIDENT COMMANDER BY NAME AND POSITION AND ANNOUNCE "MEDICAL EMERGENCY" TO INITIATE RESPONSE FROM IMT COMMUNICATIONS/DISPATCH.</b>					
<b>Use the following items to communicate situation to communications/dispatch.</b>					
<b>1. CONTACT COMMUNICATIONS / DISPATCH (Verify correct frequency prior to starting report) Ex: "Communications, Div. Alpha. Stand-by for Emergency Traffic."</b> <b>2. INCIDENT STATUS: Provide incident summary (including number of patients) and command structure.</b> <i>Ex: "Communications, I have a Red priority patient, unconscious, struck by a falling tree. Requesting air ambulance to Forest Road 1 at (Lat./Long.) This will be the Trout Meadow Medical, IC is TFLD Jones. EMT Smith is providing medical care."</i>					
Severity of Emergency / Transport Priority	<input type="checkbox"/> <b>RED / PRIORITY 1</b> Life or limb threatening injury or illness. Evacuation need is IMMEDIATE <i>Ex: Unconscious, difficulty breathing, bleeding severely, 2° – 3° burns more than 4 palm sizes, heat stroke, disoriented.</i> <input type="checkbox"/> <b>YELLOW / PRIORITY 2</b> Serious Injury or illness. Evacuation may be DELAYED if necessary. <i>Ex: Significant trauma, unable to walk, 2° – 3° burns not more than 1-3 palm sizes.</i> <input type="checkbox"/> <b>GREEN / PRIORITY 3</b> Minor Injury or illness. Non-Emergency transport <i>Ex: Sprains, strains, minor heat-related illness.</i>				
Nature of Injury or Illness & Mechanism of Injury		<i>Brief Summary of Injury or Illness (Ex: Unconscious, Struck by Falling Tree)</i>			
Transport Request		<i>Air Ambulance / Short Haul/Hoist Ground Ambulance / Other</i>			
Patient Location		<i>Descriptive Location &amp; Lat. / Long. (WGS84)</i>			
Incident Name		<i>Geographic Name + "Medical" (Ex: Trout Meadow Medical)</i>			
On-Scene Incident Commander		<i>Name of on-scene IC of Incident within an Incident (Ex: TFLD Jones)</i>			
Patient Care		<i>Name of Care Provider (Ex: EMT Smith)</i>			
<b>3. INITIAL PATIENT ASSESSMENT: Complete this section for each patient as applicable (start with the most severe patient)</b>					
Patient Assessment: See IRPG page 106					
Treatment:					
<b>4. TRANSPORT PLAN:</b>					
Evacuation Location (if different): (Descriptive Location (drop point, intersection, etc.) or Lat. / Long.) Patient's ETA to Evacuation Location:					
Helispot / Extraction Site Size and Hazards:					
<b>5. ADDITIONAL RESOURCES / EQUIPMENT NEEDS:</b>					
<i>Example: Paramedic/EMT, Crews, Immobilization Devices, AED, Oxygen, Trauma Bag, IV/Fluid(s), Splints, Rope rescue, Wheeled litter, HAZMAT, Extrication</i>					
<b>6. COMMUNICATIONS: Identify State Air/Ground EMS Frequencies and Hospital Contacts as applicable</b>					
Function	Channel Name/Number	Receive (RX)	Tone/NAC *	Transmit (TX)	Tone/NAC *
COMMAND					
AIR-TO-GRND					
TACTICAL					
<b>7. CONTINGENCY: Considerations: If primary options fail, what actions can be implemented in conjunction with primary evacuation method? Be thinking ahead.</b>					
<b>8. ADDITIONAL INFORMATION: Updates/Changes, etc.</b>					
<b>REMEMBER: Confirm ETA's of resources ordered. Act according to your level of training. Be Alert. Keep Calm. Think Clearly. Act Decisively.</b>					