

Wiley Creek

INCIDENT ACTION PLAN

IAP

August 15, 2023 24 Hour IAP

772061-24

P6QH48 (0618)

Map Products



South Cascade District
Oregon Department of Forestry

Sweet Home Ranger District
Willamette National Forest




"STEWARDSHIP IN FORESTRY"

ODF Type 3 Incident Command
Incident Commander – Chad Calderwood
Incident Commander (T) – Bill David



for the greatest good

INCIDENT OBJECTIVES	1. Incident Name Wiley Creek	2. Date 08/14/2023	3. Time 18:00									
4. Operational Period 8/15/2023												
5. General Control Objectives for the Incident (include alternatives) Management Objectives : <ul style="list-style-type: none"> • Ensure Firefighter and public safety by using strategies and tactics that mitigate known and anticipated hazards while providing for the highest probability of success. • Keep fire away from the communities along Whiskey Butte, Wiley Creek, Cascadia, and Sweet Home, private lands, and other infrastructure. • Limit acreage burned through direct and indirect suppression tactics. • Protect private lands, communities, timber, infrastructure, and other values at risk by minimizing the size of the fire. Operational Objectives : <ul style="list-style-type: none"> • Implement suppression actions that have a high probability of success while weighing risk exposure to firefighters and the public • Utilize the Risk Management Process to maintain safe and effective operational decisions. • Consider fire fighter exposure with respect to communications, driving, aviation, and hear exposure in decisions and actions. • Ensure medical response and communications are engaged prior to engaging in operations. • Maintain and strengthen relationships with partner agencies, local communities, and landowners. 												
6. Weather Forecast for Period See Spot Weather ...EXCESSIVE HEAT WARNING IN EFFECT UNTIL 11 PM PDT WEDNESDAY... ...RED FLAG WARNING IN EFFECT UNTIL 11 PM PDT TUESDAY... .DISCUSSION...A prolonged heat wave continues for the next several days. Minimum humidity values will generally be in the 20s each day. Overnight humidities on the upward trend with 40s Tuesday morning increasing to 60s Wednesday morning. Winds start out light early Wednesday morning then become terrain driven during the day.												
7. General Safety Message Maintain Situational Awareness at all Times!												
8. Attachments (mark if attached)												
<table style="width: 100%; border: none;"> <tr> <td style="width: 33%;"><input checked="" type="checkbox"/> Organization List - ICS 203</td> <td style="width: 33%;"><input checked="" type="checkbox"/> Medical Plan - ICS 206</td> <td style="width: 33%;"><input type="checkbox"/> (Other)</td> </tr> <tr> <td><input checked="" type="checkbox"/> Div. Assignment Lists - ICS 204</td> <td><input type="checkbox"/> Incident Map</td> <td><input type="checkbox"/></td> </tr> <tr> <td><input checked="" type="checkbox"/> Communications Plan - ICS 205</td> <td><input type="checkbox"/> Traffic Plan</td> <td><input type="checkbox"/></td> </tr> </table>				<input checked="" type="checkbox"/> Organization List - ICS 203	<input checked="" type="checkbox"/> Medical Plan - ICS 206	<input type="checkbox"/> (Other)	<input checked="" type="checkbox"/> Div. Assignment Lists - ICS 204	<input type="checkbox"/> Incident Map	<input type="checkbox"/>	<input checked="" type="checkbox"/> Communications Plan - ICS 205	<input type="checkbox"/> Traffic Plan	<input type="checkbox"/>
<input checked="" type="checkbox"/> Organization List - ICS 203	<input checked="" type="checkbox"/> Medical Plan - ICS 206	<input type="checkbox"/> (Other)										
<input checked="" type="checkbox"/> Div. Assignment Lists - ICS 204	<input type="checkbox"/> Incident Map	<input type="checkbox"/>										
<input checked="" type="checkbox"/> Communications Plan - ICS 205	<input type="checkbox"/> Traffic Plan	<input type="checkbox"/>										
9. Prepared by (Planning Section Chief) Autumn Metz		10. Approved by (Incident Commander) 										

ORGANIZATION ASSIGNMENT LIST	
1. Incident Name Wiley Creek	
2. Date 8/15/2023	3. Time 1800
4. Operational Period August 14	
Position	Name
5. Incident Commander and Staff	
Incident Commander	Chad Calderwood (O-120)
Incident Commander	
Incident Commander - T	Bill David
Liaison Officer	Nikki Swanson /Chris Cline
Safety Officer	Jef Chase (O-12)
Safety Officer	Neil Miller (O-113)
Information Officer	
Public Affairs Officer	
Information Officer	Natalie Weber (O-107)
6. Agency/Organization Representative(s):	
Forest Service Agency Administrator	Nikki Swanson
Willamette Forest Supervisor	Dave Warnack
Willamette Deputy Forest Supervisor	
Forest Service Representative	
REAF	Wesley Burton (O-17)
REAF	Spencer Wilson (O-18)
ODF Agency Administrator	Craig Pettinger
7. Planning Section	
Plans Chief	Autumn Metz (O-28)
Resources Unit	Matt Fumasi (O-111)
Status Check-In/Demob Unit	Nancy Shadomy (O-25)
Situation Unit	Matt Mackey (O-110)
Incident Meteorologist	
Fire Behavior Analyst	Brian Maier
Fire Behavior Analyst	
GIS Specialist	Blake McKenley (O-118)
Computer Specialist	
8. Logistics Section	
Logistics Chiefs	Steve Wilson (O-6)
Logistics Chiefs	
Logistics Chiefs (t)	Jeff Sims (O-139)
Supply Unit Leader	Mike Thompson RCDM (O-102)
Ordering Manager	Jennifer Weikel (O-116)
Ordering Manager (t)	Kathie Brostrom (O-136)
Communications Unit Ldr	Melissa Bonney (O-123)
Camp Crew	Alpine Services (C-100)
Runner	Jon Gullifod
Runner	Andrew Leland
9. Operations Section	
Operation (Field)	Rick Fletcher (O-3)

Operation (Planning)		Kevin Hill (O-2)
a. Division/Groups		
Division	A	Trey McNeil (O-4)
Division	D	Kyle Koonce (O-8)
Division	Night	Josh Graham (O-14)
Division		
Group		
Group		
b. Division/Groups		
Branch Director		
Division/Group		
Division/Group		
Division/Group		
c. Air Operations Branch		
Air Operations		Mike Leach (O-100)
Helibase Manager		Dan Menk (O-11)
10. Finance Section		
Finance Chief		Saren Whitney
Finance Chief		
Cost Unit		
Time Unit		Courtney Odom (O-103)
Proc Unit Leader		
Personnel Time Recorder		Ann Lowe (O-105)
Personnel Time Recorder		
COMPS/CLAIMS		
Incident Cont Project Insp		
Equipment Time Recorder		Elisa Morgan (O-112)
Technical Specialist - virtual		
PREPARED BY:		
Autumn Metz		

...EXCESSIVE HEAT WARNING IN EFFECT UNTIL 11 PM PDT WEDNESDAY...
...RED FLAG WARNING IN EFFECT UNTIL 11 PM PDT TUESDAY...

.DISCUSSION...A prolonged heat wave continues for the next several days. Minimum humidity values will generally be in the 20s each day. Overnight humidities on the upward trend with 40s Tuesday morning increasing to 60s Wednesday morning. Winds start out light early Wednesday morning then become terrain driven during the day.

.TUESDAY...

Sky/weather.....Sunny (5-15 percent).
CWR.....0 percent.
LAL.....1.
Max temperature.....Around 95.
Min humidity.....26 percent.
Wind (20 ft).....
Slope/valley.....Light drainage to 3 mph becoming west to southwest 4 to 7 mph in the afternoon.
Ridgetop.....Northwest winds around 6 to 9 mph with gusts to 15 mph.
Mixing height.....5100 ft AGL.
Transport winds.....Northwest around 8 mph.
Haines Index.....4 or low potential for large plume dominated fire growth.
Haines Index (Mid)..6 or high potential for large plume dominated fire growth.


.TUESDAY NIGHT...

Sky/weather.....Mostly clear (5-15 percent).
CWR.....0 percent.
LAL.....1.
Min temperature.....Around 67.
Max humidity.....68 percent.
Wind (20 ft).....
Slope/valley.....West wind 3 to 5 mph becoming drainage 1 to 3 mph after 2000.
Ridgetop.....West winds 5 to 6 mph in the evening becoming light.
Mixing height.....300 ft AGL.
Transport winds.....Southeast around 4 mph.
Haines Index.....4 or low potential for large plume dominated fire growth.
Haines Index (Mid)..6 or high potential for large plume dominated fire growth.

.WEDNESDAY...

Sky/weather.....Sunny (0-10 percent). Haze in the morning.
CWR.....0 percent.
LAL.....1.
Max temperature.....Around 96.
Min humidity.....27 percent.
Wind (20 ft).....
Slope/valley.....Drainage winds 1 to 3 mph becoming west 3 to 5 mph in the afternoon.
Ridgetop.....Light winds becoming west 4 to 7 mph in the afternoon.
Mixing height.....5300 ft AGL.
Transport winds.....Northwest around 3 mph.
Haines Index.....4 or low potential for large plume dominated fire growth.
Haines Index (Mid)..6 or high potential for large plume dominated fire growth.

DIVISION ASSIGNMENT LIST			1. Branch		2. Division	
3. Incident Name Wiley Creek			4. Operational Period Date: 8/15/2023 Time: 0600-1900			
5. Operations Personnel						
Operations Chief		Rick Fletcher		Division Supervisor		Trey McNeil
Safety Officer		Jef Chase		Air Attack		
6. Resources Assigned this Period						
Strike Team/Task Force/Resource Designator	Leader	Number Persons	LWD	Air Travel	Drop Off PT./Time	Pick Up PT./Time
**O-9 TFLD ODF Western Lane	Tanner Scott	1	8/22			
O-10 TFLD ODF Western Lane	John Enos	1	8/22			
O-138 HEQB	Jared Richey	1	8/21			
**O-128 FELB ODF SWO	Rob Chalmers	1	8/25			
O-126 FELB ODF Philomath	Cody Valencia	1	8/25			
O-22 FMOD Axe Contracting LLC	Frost/Knight	2	8/22			
**O-13 FMOD Stumpem Cutting Northwest	Hinds/Parker	2	8/23			
O-130 FMOD Artemis Northwest	Mario/Kyle	2	8/25			
**Santiam Crew	Mike Waugh	18				
C-1 T2IA PatRick 18A	Austin Hegert	20	8/22			
C-4 T1 Baker River IHC	Shawn Otto	23	8/22			
C-102 T2IA Diamond Fire 11B	Larry Eckelman	20	8/25			
E-1 WTS2 Russel Robison	Russel Robison	1	8/22			
E-24 WTS2 6X6 Outlaw Wildland Services	Thomas Small	1	8/25			
O-113 SOF2 Line Safety	Neil Miller	1	8/24			
7. Control Operations: Task: Continue mop-up and install hose lays and pumps as necessary. Go direct where necessary. Purpose: Minimize acres burned and impacts to cultural resources. End State: Confine the fire to the existing footprint between the dozer, hand line and existing road systems.						
8. Special Instructions: - Practice clean camp practices – back haul trash. - Use air resources as needed. - LCES in place prior to engaging and ensure communication with supervisor. - Coordinate with REAFs where necessary. Resource message: **Resources identified for IA						
See Communications Plan						
Prepared by (Planning Section Chief) <i>Matt Fumasi</i>		Approved by (Incident Command) <i>[Signature]</i>		Date 8/14/2023	Time 2100	

DIVISION ASSIGNMENT LIST			1. Branch		2. Division	
3. Incident Name Wiley Creek			4. Operational Period Date: 8/15/2023 Time: 0600-1900			
5. Operations Personnel						
Operations Chief		Rick Fletcher		Division Supervisor		Kyle Koonce
Safety Officer		Jef Chase		Air Attack		
6. Resources Assigned this Period						
Strike Team/Task Force/Resource Designator	Leader	Number Persons	LWD	Air Travel	Drop Off PT./Time	Pick Up PT./Time
**E-101 ENG6 15-425 NWO	Kimberly Johnson	2	8/17			
**E-102 ENG6 15-426 NWO	Nathan Atchinson	2	8/17			
**E-103 ENG6 17-471 NWO	Greg Melhorn	2	8/17			
**E-104 ENG6 22-435 NWO	Shawn Stamy	2	8/17			
**E-105 ENG6 22-477 NWO	Bayard Mcloed	2	8/17			
E- 450 DOZ2 Armstrong Cutting	Mark Armstrong	1				
E- 959M FEL1 Armstrong Cutting	Ty Armstrong	1				
O-18 REAF	Spencer Wilson	1	8/22			
O-19 REMS 1	Ezekiel Stone	4	8/23			
7. Control Operations: Task: Utilize burnout operations where needed to secure line. Working with firing module utilizing crews and UAS to ensure depth of line. Purpose: Secure line to gain depth of burn on steep slopes. End State: Secured fireline, minimizing risk to firefighters and resources in hazardous areas while minimizing impacts to control lines.						
8. Special Instructions: - Practice clean camp practices – back haul trash. - Use air resources as needed. - LCES in place prior to engaging and ensure communication with supervisor. - Coordinate with REAFs where necessary.						
Resource message: **Resources identified for IA						
See Communications Plan						
Prepared by (Planning Section Chief) <i>Matt Fumasi</i>		Approved by (Incident Command) 		Date 8/14/2023		Time 2100

Incident Radio Communications Plan

1. Incident Name: **Wiley Creek**

2. Date/Time Prepared: **8/14/23 1700**

3. Operational Period: **All**

4. Basic Radio Channel Utilization

Channel Name	Portable Channel	Function	Frequency	Assignment	Remarks
Cougar	1	Command	R171.525 T164.100	ALL DIVS	RX Tone 103.5 TX Tone 136.5
Huss	2	Command	R171.525 T164.100	ALL DIVS	RX Tone 103.5 TX Tone 141.3
PROJ MDL	3	Tac 1	168.775 <small>TX/RX Tone 103.5</small>	DIV A	
PROJ SRZ	4	Tac 2	166.5625 <small>TX/RX Tone 103.5</small>	DIV D	
Air to Ground	5	A/G Primary	170.2375	ALL DIVS	
Air to Ground	6	A/G Secondary	170.2625	ALL DIVS	
VMED 29	9	Medical	155.3475	ALL DIVS	TX Tone 156.7
Red Net		IA Tactical	151.340N <small>TX/RX Tone 156.7</small>	Initial Attack	
White Net		IA Air to Ground	151.310N <small>TX/RX Tone 156.7</small>	Initial Attack	
Scott Mt.		IA Command	R151.2425 T159.4050	Initial Attack	RX Tone 167.9 TX Tone 167.9

5. Special Instructions:

Day Communications go through Eugene Dispatch.
Night Communications go through Wiley Creek Communications.

Prepared by: **(Communications Unit)**

Understanding the difference between Experience and Wisdom

“Everyone has experience. Wisdom comes from reflection, admitting and owning mistakes, forgiving yourself, learning and stepping back up to the plate for another swing.”


What Does It Mean to be a Quiet Professional? by Rob Shaul.

Every fire, every shift, every season, we gain *experience*. What can you do individually to turn your experience into wisdom? What can your crew do to turn collective experience into group wisdom? Consider these tools in your discussion:

- **After Action Reviews**
- **Tactical Decision Games**
- **Incident Reviews** (Facilitated Learning Analysis, Rapid Lesson Sharing, etc.)

Experience is good, but it is not wisdom. Experience must be **converted** into wisdom.

Reflect on a recent experience, a shift, an assignment, or a season. What actions will you take to transform that experience into wisdom?



“I lift, you grab. ... Was that concept just a little too complex, Carl?”

Fire Order/Watchout of the day

Post Lookouts When There Is Possible Danger

Terrain & Fuels Make Escape To Safety Zones Difficult

Prepared By:

Jef Chase

Title: SOFR

Signature:

Jef Chase

WILEY CREEK FIRE PIO PAGE

A note from Public Information: **Please send us photos!** Find Natalie at briefing to airdrop them or email them to wileycreekfire@gmail.com

Current fire information found here:



Current Evacuations:

Level 1 (Be Ready) and Level 2 (Be Set) evacuations remain in place for Whiskey Butte and Cascadia. All evac information can be found here: www.linnsheriff.org.

Current fire evac map found here:



Wiley Fire – Logistics

Base Camp



Catering:

Breakfast: 0530 - 0800

Dinner: 1830 - 2100

Showers:

Open: 0500 – 2130

Ice Trailer:

Open: 0500 – 2130

HOT SHOWERS

Sweet Home High School will be fixing our showers as soon as a replacement part arrives. They are expecting it on 8/14.

NOTE: There will be no cleaning service over the weekend. Please keep common areas clean.

Your Logistics Shop:

LOGS Chief	Steve Wilson	LSC2	503-385-5942
LOGS Chief	Jeff Sims	LSC3 (t)	541-554-5110
Ordering Manager	Jennifer Weikel	ORDM	503-931-9521
Ordering Manager	Kathie Brostom	ORDM (t)	971-375-7050
Supply Unit Leader	Mike Thompson	RCDM	503-781-7829
Driver	Jon Gulliford	USFS	971-240-8058
Driver	Andrew Leland	USFS	541-905-6017
Camp Crew	Alpine Services		

Human Resource Message

August 15, 2023

The Ten Commandments of Human Relations

1. SPEAK TO PEOPLE. There is nothing so nice as a cheerful word of greeting.
2. SMILE AT PEOPLE. It takes 72 muscles to frown and only 14 to smile.
3. CALL PEOPLE BY NAME. The sweetest music to anyone's ears is the sound of his/her own name.
4. BE FRIENDLY AND HELPFUL. If you have friends, be a friend.
5. BE CORDIAL. Speak and act as though everything you do is a genuine pleasure.
6. BE GENUINELY INTERESTED IN PEOPLE. You can like almost everybody if you try.
7. BE GENEROUS **WITH PRAISE**. Cautious with criticism.
8. BE CONSIDERATE WITH THE FEELINGS OF OTHERS. There are usually three sides to every controversy; yours, the other fellow's and the correct side.
9. BE ALERT TO GIVE SERVICE. What counts most in life is what we do for others.
10. ADD TO THIS A GOOD SENSE OF HUMOR...a big dose of patience, a dash of humility and you will be rewarded many fold.



Apologizing
doesn't always
mean you're
wrong and the
other person is
right. It means
you *value* your
relationship *more*
than your ego.

Demob List

8/15

Please check out with finance at your assigned time.

E-23 WTS2 Deardorff Trucking	0800
C-101 Burn Mod Grayback Forestry	1400

FINANCE MESSAGE


wiley fire OR-WIF-230338- Financial Code: P6QH48

Please submit your CTR or Shift Ticket daily with SIGNATURES. Operators and Crew Bosses Must Sign Shift Tickets.

Email finance documents to: wileycreek.finance@gmail.com

If you are unable to email to above e-mail we will be collecting paper CTRs and Shift Tickets at ICP at Sweet Home High School.

PLEASE make sure your supervisor has signed your time and that all equipment resources include E#'s on the top right corner of your shift ticket.



MEDICAL PLAN (ICS 206 WF)

Controlled Unclassified Information//Basic

Incident/Project Name		2. Operational Period						
Wiley Creek		8/12/23-8/13/23						
Ambulance Services								
Name	Complete Address	Phone & EMS Frequency	Advanced Life Support (ALS)					
			Yes	No				
Sweet Home Ambulance	1099 Long St. Sweet Home, OR 97386	911	Yes					
Myrtle Point RFD/REM2	Wiley Fire	Command	Yes					
Air Ambulance Services								
Name	Phone	Type of Aircraft & Capability						
Life Flight	1-800-232-0911	ALS / Night Vision						
Reach	541-613-9428	ALS						
Hospitals								
Name Complete Address	GPS Datum – WGS 84 Coordinate Standard Degrees Decimal Minutes DD° MM.MMM' N - Lat DD° MM.MMM' W - Long		Travel Time		Phone	Helipad		Level of Care Facility
	Lat:	Long:	Air	Gnd		Yes	No	
Samaritan Hospital 525 N Santiam Hwy Lebanon, OR 97355	44° 33.05 N	122° 54.27 W	10	1	(541) 451-7115	X	<input type="checkbox"/>	Level 4 Trauma
	VHF: TX/RX 155.3400		Min	Hr				
PeaceHealth Sacred Heart Medical Center at Riverbend 3333 Riverbend Dr Springfield, OR	44° 04.75 N	123° 01.633 W	20	1	(541) 222-7300	X	<input type="checkbox"/>	Level 2 Trauma
	VHF: TX/RX 155.3400		Min	40				
				Min				
Salem Health Hospital 890 Oak St. SE Salem, OR 97301	44° 55.57 N	123° 02.01 W	15	2	(503) 561-5200	X	<input type="checkbox"/>	Level 2 Trauma
	VHF: TX/RX 155.3400		Min	Hrs				
Legacy Emanuel Hospital 2801 N. Gantenbein Ave Portland, OR	45° 32.668 N	122° 40.293 W	30	3	(503) 413-7260	X	<input type="checkbox"/>	Level 1 Trauma / Burn Center
	VHF: TX/RX 155.3400		Min	Hrs				

MEDICAL PLAN (ICS 206 WF)

Controlled Unclassified Information//Basic

Medical Incident Report

FOR A NON-EMERGENCY INCIDENT, WORK THROUGH CHAIN OF COMMAND TO REPORT AND TRANSPORT INJURED PERSONNEL AS NECESSARY.

FOR A MEDICAL EMERGENCY: IDENTIFY ON SCENE INCIDENT COMMANDER BY NAME AND POSITION AND ANNOUNCE "MEDICAL EMERGENCY" TO INITIATE RESPONSE FROM IMT COMMUNICATIONS/DISPATCH.

Use the following items to communicate situation to communications/dispatch.

1. **CONTACT COMMUNICATIONS / DISPATCH** (Verify correct frequency prior to starting report) *Ex: "Communications, Div. Alpha. Stand-by for Emergency Traffic."*
2. **INCIDENT STATUS:** Provide incident summary (including number of patients) and command structure.
Ex: "Communications, I have a Red priority patient, unconscious, struck by a falling tree. Requesting air ambulance to Forest Road 1 at (Lat./Long.) This will be the Trout Meadow Medical, IC is TFLD Jones. EMT Smith is providing medical care."

Severity of Emergency / Transport Priority	<input type="checkbox"/> RED / PRIORITY 1 Life or limb threatening injury or illness. Evacuation need is IMMEDIATE <i>Ex: Unconscious, difficulty breathing, bleeding severely, 2° – 3° burns more than 4 palm sizes, heat stroke, disoriented.</i> <input type="checkbox"/> YELLOW / PRIORITY 2 Serious Injury or illness. Evacuation may be DELAYED if necessary. <i>Ex: Significant trauma, unable to walk, 2° – 3° burns not more than 1-3 palm sizes.</i> <input type="checkbox"/> GREEN / PRIORITY 3 Minor Injury or illness. Non-Emergency transport <i>Ex: Sprains, strains, minor heat-related illness.</i>	
Nature of Injury or Illness & Mechanism of Injury		<i>Brief Summary of Injury or Illness (Ex: Unconscious, Struck by Falling Tree)</i>
Transport Request		<i>Air Ambulance / Short Haul/Hoist Ground Ambulance / Other</i>
Patient Location		<i>Descriptive Location & Lat. / Long. (WGS84)</i>
Incident Name		<i>Geographic Name + "Medical" (Ex: Trout Meadow Medical)</i>
On-Scene Incident Commander		<i>Name of on-scene IC of Incident within an Incident (Ex: TFLD Jones)</i>
Patient Care		<i>Name of Care Provider (Ex: EMT Smith)</i>

3. INITIAL PATIENT ASSESSMENT: Complete this section for each patient as applicable (start with the most severe patient)

Patient Assessment: See IRPG page 106

Treatment:

4. TRANSPORT PLAN:

Evacuation Location (if different): (Descriptive Location (drop point, intersection, etc.) or Lat. / Long.) Patient's ETA to Evacuation Location:

Helispot / Extraction Site Size and Hazards:

5. ADDITIONAL RESOURCES / EQUIPMENT NEEDS:

Example: Paramedic/EMT, Crews, Immobilization Devices, AED, Oxygen, Trauma Bag, IV/Fluid(s), Splints, Rope rescue, Wheeled litter, HAZMAT, Extrication

6. COMMUNICATIONS: Identify State Air/Ground EMS Frequencies and Hospital Contacts as applicable

Function	Channel Name/Number	Receive (RX)	Tone/NAC *	Transmit (TX)	Tone/NAC *
COMMAND					
AIR-TO-GRND					
TACTICAL					

7. CONTINGENCY: Considerations: If primary options fail, what actions can be implemented in conjunction with primary evacuation method? Be thinking ahead.

8. ADDITIONAL INFORMATION: Updates/Changes, etc.

REMEMBER: Confirm ETA's of resources ordered. Act according to your level of training. Be Alert. Keep Calm. Think Clearly. Act Decisively.

MEDICAL PLAN (ICS 206 WF)

Controlled Unclassified Information//Basic

Medical Incident Report

FOR A NON-EMERGENCY INCIDENT, WORK THROUGH CHAIN OF COMMAND TO REPORT AND TRANSPORT INJURED PERSONNEL AS NECESSARY.

FOR A MEDICAL EMERGENCY: IDENTIFY ON-SCENE INCIDENT COMMANDER BY NAME AND POSITION AND ANNOUNCE "MEDICAL EMERGENCY" TO INITIATE RESPONSE FROM IMT COMMUNICATIONS/DISPATCH.

Use the following items to communicate situation to communications/dispatch.

1. CONTACT COMMUNICATIONS / DISPATCH (Verify correct frequency prior to starting report)

Ex: "Communications, Div. Alpha. Stand-by for Emergency Traffic."

2. INCIDENT STATUS: Provide incident summary (including number of patients) and command structure.

Ex: "Communications, I have a Red priority patient, unconscious, struck by a falling tree. Requesting air ambulance to Forest Road 1 at (Lat./Long.) This will be the Trout Meadow Medical, IC is TFLD Jones. EMT Smith is providing medical care."

Severity of Emergency / Transport Priority	<input type="checkbox"/> RED / PRIORITY 1 Life or limb threatening injury or illness. Evacuation need is IMMEDIATE <i>Ex: Unconscious, difficulty breathing, bleeding severely, 2° – 3° burns more than 4 palm sizes, heat stroke, disoriented.</i> <input type="checkbox"/> YELLOW / PRIORITY 2 Serious Injury or illness. Evacuation may be DELAYED if necessary. <i>Ex: Significant trauma, unable to walk, 2° – 3° burns not more than 1-3 palm sizes.</i> <input type="checkbox"/> GREEN / PRIORITY 3 Minor Injury or illness. Non-Emergency transport <i>Ex: Sprains, strains, minor heat-related illness.</i>	
Nature of Injury or Illness & Mechanism of Injury		<i>Brief Summary of Injury or Illness (Ex: Unconscious, Struck by Falling Tree)</i>
Evacuation Request		<i>Air Ambulance / Short Haul/Hoist Ground Ambulance / Other</i>
Patient Location		<i>Descriptive Location & Lat. / Long. (WGS84)</i>
Incident Name		<i>Geographic Name + Medical (Ex: Trout Meadow Medical)</i>
On-Scene Incident Commander		<i>Name of on-scene IC of Incident within an Incident (Ex: TFLD Jones)</i>
Patient Care		<i>Name of Care Provider (Ex: EMT Smith)</i>

3. INITIAL PATIENT ASSESSMENT: Complete this section for each patient as applicable (start with the most severe patient)

Patient Assessment: See IRPG PAGE 106

Treatment:

4. EVACUATION PLAN:

Evacuation Location (if different): (Descriptive Location (drop point, intersection, etc.) or Lat. / Long.) Patient's ETA to Evacuation Location:

Helispot / Extraction Site Size and Hazards:

5. ADDITIONAL RESOURCES / EQUIPMENT NEEDS:

Example: Paramedic/EMT, crews, immobilization devices, AED, oxygen, trauma bag, IV/fluid(s), splints, rope rescue, wheeled litter, HAZMAT, extrication

6. COMMUNICATIONS: Identify State Air/Ground EMS Frequencies and Hospital Contacts as applicable

Function	Channel Name/Number	Receive (RX)	Tone/NAC *	Transmit (TX)	Tone/NAC *
COMMAND					
AIR-TO-GRND					
TACTICAL					

7. CONTINGENCY: Considerations: If primary options fail, what actions can be implemented in conjunction with primary evacuation method? Be thinking ahead..

8. ADDITIONAL INFORMATION: Updates/Changes, etc.

REMEMBER: Confirm ETAs of resources ordered. Act according to your level of training. Be Alert. Keep Calm. Think Clearly. Act Decisively.