



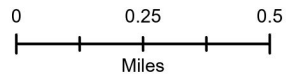
Chandler

WAPCS-000275

IAP Map

08/31/2023 All Shifts
46 acres at 08/27/2023 2000

-  Pump
-  Water Tank
-  Helispot
-  Drop Point
-  Staging Area
-  Hot Spot - Spot Fire
-  Water Source
-  Completed Dozer Line
-  Completed Hand Line
-  Access or Improved Road
-  Uncontained Fire Edge
-  Local Road
-  Open Road
-  Non-Driveable Road
-  Unknown Road
-  Fire Area
-  State
-  Private



M. Tonkel
08 30 23
2132 Hours

Acres from sketch & GPS
Datum: North American 1983 HARN

