












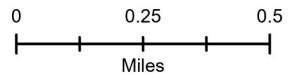
# Chandler

## WAPCS-000275

### IAP Map

09/02/2023 All Shifts  
48 acres at 09/01/2023 2100

-  Pump
-  Water Tank
-  Helispot
-  Drop Point
-  Staging Area
-  Hot Spot - Spot Fire
-  Water Source
-  Completed Dozer Line
-  Completed Hand Line
-  Completed Road as Line
-  Access or Improved Road
-  Contained
-  Uncontained Fire Edge
-  Local Road
-  Open Road
-  Non-Driveable Road
-  Unknown Road
-  Fire Area
-  State
-  Private



M. Tonkel  
09 01 23  
2212 Hours

Acres from sketch & GPS  
Datum: North American 1983 HARN

