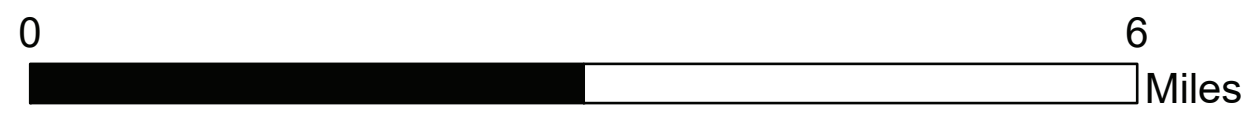

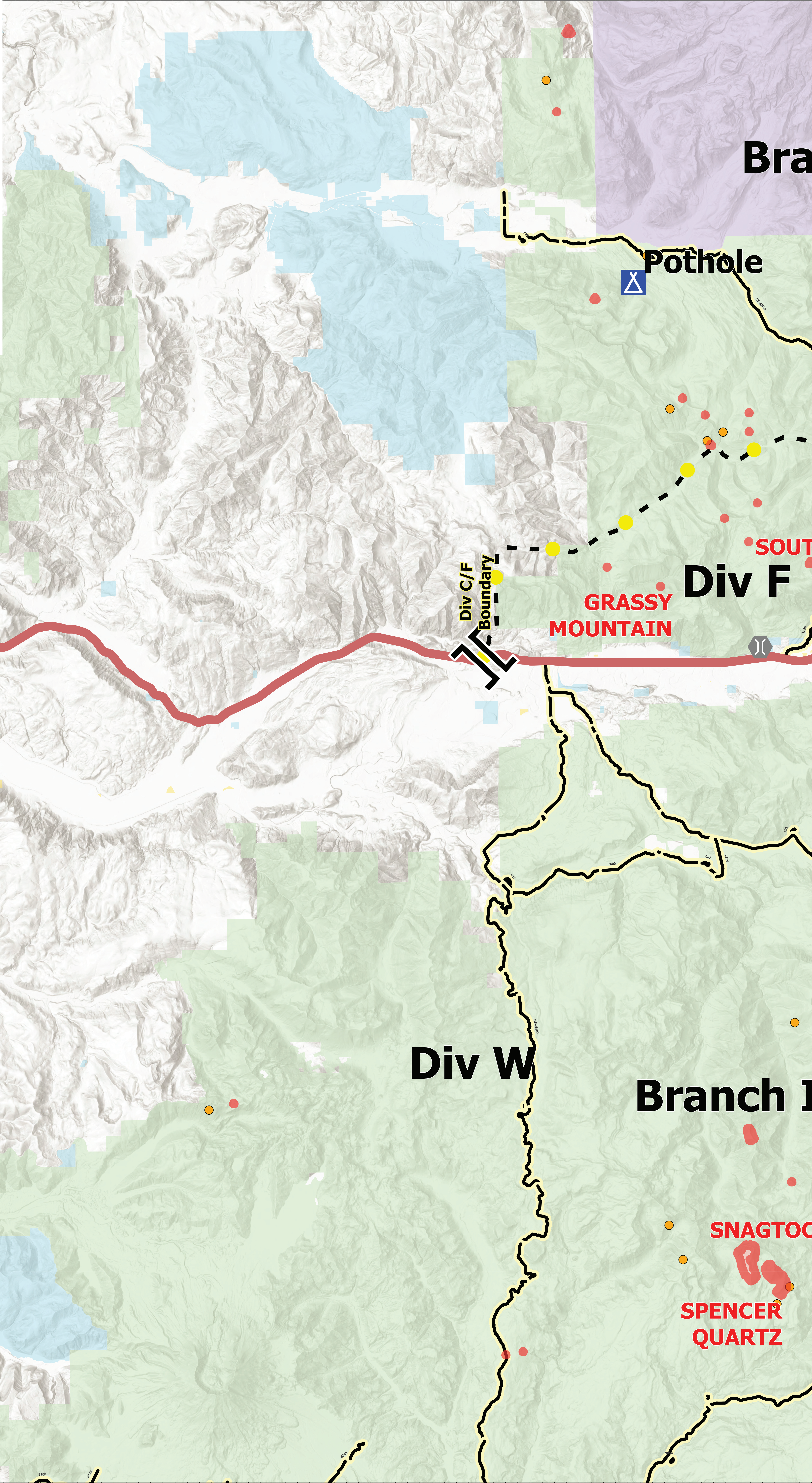


Briefing

Cowlitz Complex
WA-GPF-001297
August 30, 2023



- Wildfire Daily Fire Perimeter
- Label Point
- Major Roads
- Bureau of Indian Affairs (BIA)
- Bureau of Land Management (BLM)
- National Park Service (NPS)
- State
- US Forest Service (USFS)
- Helibase
- Sling Site
- Division Break
- Branch Break
- Camp
- Bridge
- Internet Access
- Completed Dozer Line
- Planned Hand Line
- Highlighted Feature
- Smoke Reports



46°50.5'N 46°49.5'N 46°48.5'N 46°47.5'N 46°46.5'N 46°45.5'N 46°44.5'N 46°43.5'N 46°42.5'N 46°41.5'N 46°40.5'N 46°39.5'N 46°38.5'N 46°37.5'N 46°36.5'N 46°35.5'N 46°34.5'N 46°33.5'N 46°32.5'N 46°31.49'N 46°30.5'N 46°29.5'N 46°28.5'N 46°27.5'N 46°26.5'N 46°25.5'N 46°24.5'N 46°23.5'N 46°22.5'N 46°21.5'N 46°20.5'N 46°19.5'N 46°18.5'N 46°17.5'N 46°16.49'N 46°15.5'N 46°14.5'N 46°13.5'N 46°12.5'N 46°11.5'N 46°10.5'N

aanklam
8/29/2023 2308
Acres from IR and GPS
North American 1983 Datum, Lat/Long
Grid

122°32'W 122°30.5'W 122°29'W 122°27.5'W 122°26'W 122°24.5'W 122°23'W 122°21.5'W 122°20'W 122°18.5'W 122°17'W 122°15.5'W 122°14'W 122°12.5'W 122°11'W 122°9.5'W 122°8'W 122°7'W 122°5.5'W 122°4'W 122°3'W 122°2'W 122°1'W 122°W 121°59'W 121°57.5'W 121°56'W 121°54.5'W 121°53'W 121°51.5'W 121°50'W 121°48.5'W 121°47'W

Branch I

CARLTON
RIDGE



Carlton Ridge

Div C

SOUTH FORK

H

Div L

II

TOOTH