

# COWLITZ COMPLEX

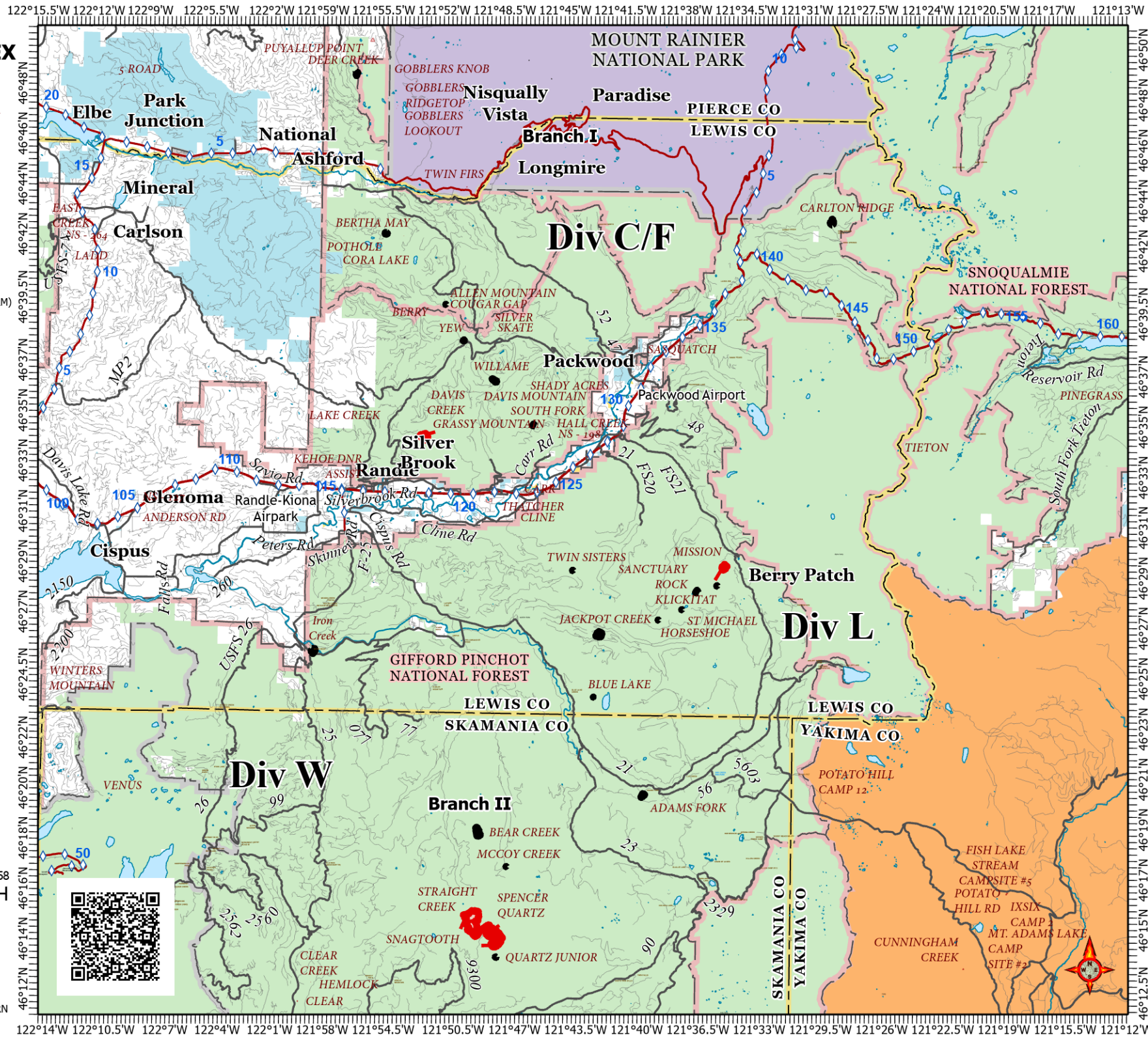
WA-GPF-001297

Complex Overview

IAP Map

9/25/2023

- Contained
- Uncontained Fire Edge
- Forest Service
- Fire Area
- Bureau of Indian Affairs (BIA)
- Bureau of Land Management (BLM)
- National Park Service (NPS)
- State
- US Forest Service (USFS)



0.5 1.1 1.5 2.2 3.3 4.4 5.5 6.6 7.7 8.8  
Miles

S. Bushnell  
09 24 23  
1621 Hours

Acres from IR and GPS  
Datum: North American 1983 HARN







# COWLITZ COMPLEX

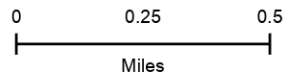
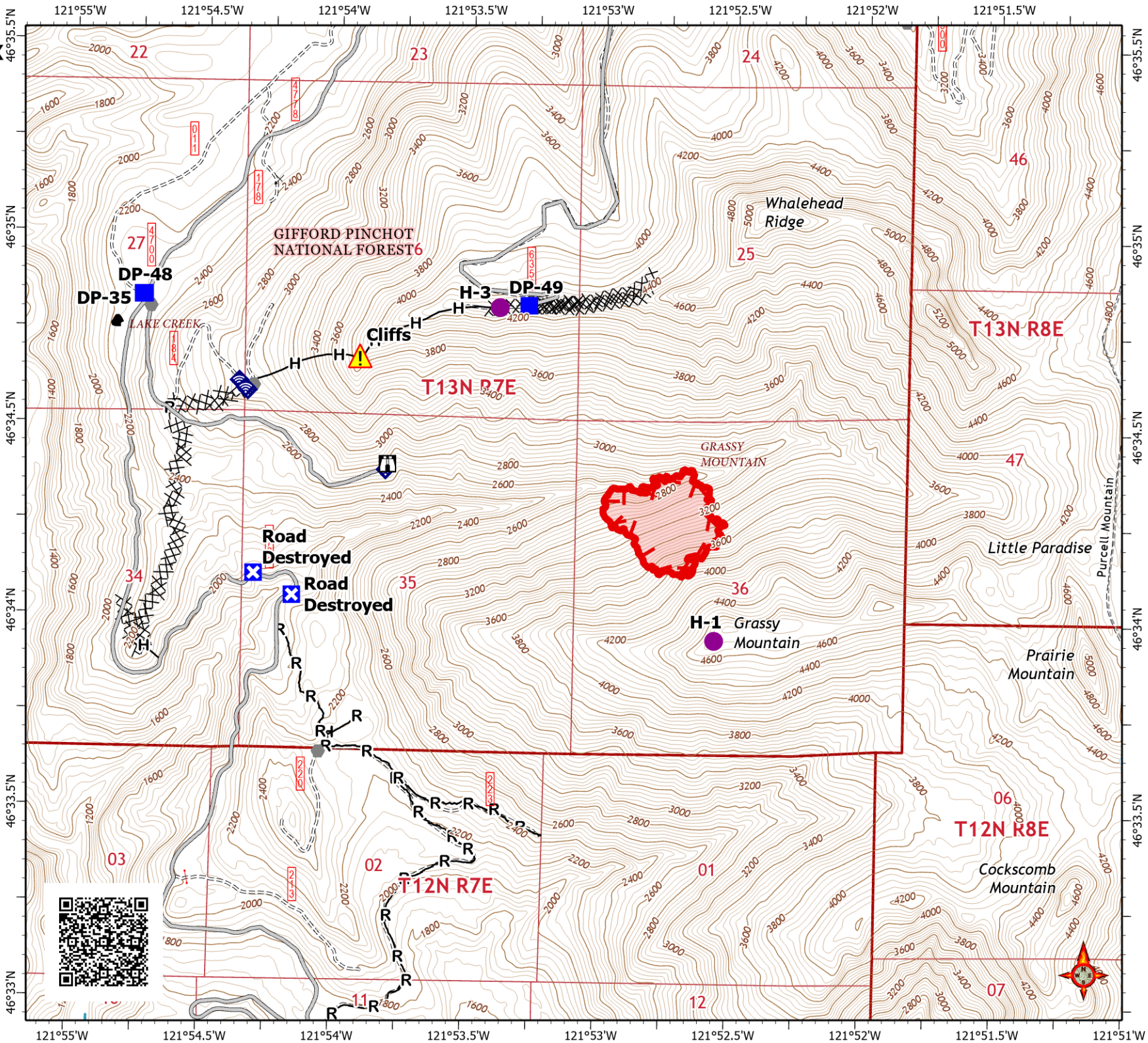
WA-GPF-001297

Grassy Mtn

IAP Map

9/25/2023

-  Helispot
-  Drop Point
-  Closure
-  Lookout
-  Other
-  Internet Access
-  Hazard
-  Completed Dozer Line
-  Completed Hand Line
-  Completed Road as Line
-  Access or Improved Road
-  Contained
-  Uncontained Fire Edge
-  Forest Service
-  Fire Area



S. Bushnell  
09 24 23  
1622 Hours

Acres from IR and GPS  
Datum: North American 1983 HARN

