


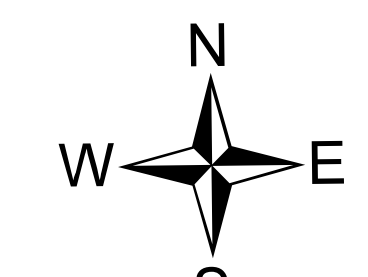

Briefing Map

Eagle Bluff
WA-NES-001759
08/07/2023

16,428 acres as of 8/02/2023 @ 1522

- Helispot
 - Unimproved Landing Area
 -) Division Break
 - Drop Point
 - ▲ Camp
 - Hot Spot - Spot Fire
 - ⊗ Fire Origin
 - ⬇ Value at Risk
 - Other
 - Repair Point
 - ⊞ Fence - Cut/Damaged
 - ➡ Dozer Push
 - ⬇ Culvert
 - ⬇ Mobile Weather Unit
 - ⊞ Water Source
 - ▭ Wildfire Daily Fire Perimeter
 - ▭ Other Property
 - ⊞ Pump
 - ⊞ Water Tank
 - IR Isolated Heat Source
 - ⊞ Completed Dozer Line
 - ⊞ Completed Hand Line
 - ⊞ Completed Mixed Construction Line
 - ⊞ Completed Road as Line
 - ⊞ Planned Road as Line
 - ⊞ Planned Secondary Line
 - ⊞ Access or Improved Road
 - ⊞ Other
 - ⊞ Temporary Flight Restriction
 - ⊞ Contained
 - ⊞ Uncontained
 - ⊞ US/Canada Border
 - ⊞ County
 - ⊞ Parks (Canada)
 - ⊞ Secondary Hwy
 - ⊞ Local Road
 - ⊞ 4WD
- ### Canadian Wildfire Layers
- ⊞ Trail
 - ⊞ Road - Modified Existing
 - ⊞ Road
 - ⊞ Division Break
 - ⊞ Completed Machine Line
 - ⊞ Completed Handline
 - ⊞ Aerial Retardant Drop
 - ⊞ Canadian Wildfire Perimeter

0 0.5 1 2 Miles



NW Team 7 GIS
8/6/2023 2038
Acres from IR/satellite
NAD 1983 2011

