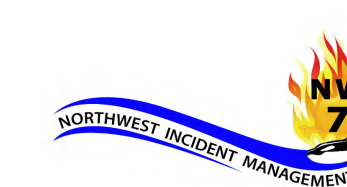

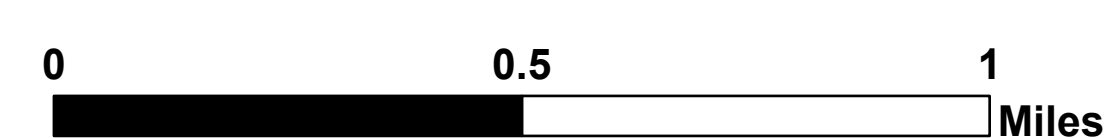


**OPS Map**  
 Gray  
 WANES001974  
 08/27/2023

10,085 acres as of 8/24/2023 @ 1251

- |                         |                                   |                                 |                                     |
|-------------------------|-----------------------------------|---------------------------------|-------------------------------------|
| ● Helispot              | ⊗ Fire Origin                     | ⊙ Water Source                  | ⊗ Completed Dozer Line              |
| ⊗ Division Break        | ● Other                           | ▭ Wildfire Daily Fire Perimeter | ⊗ Completed Hand Line               |
| ⊙ Incident Command Post | ⊙ Water Development or Draft Site | ⊙ Other Property                | ⊗ Completed Mixed Construction Line |
| ⊙ Drop Point            | ⊙ Hazard Tree                     | ⊙ Pump                          | ⊗ Completed Plow Line               |
| ⊙ Hot Spot - Spot Fire  | ⊙ Repeater                        | ⊙ Water Tank                    | ⊗ Completed Road as Line            |
|                         |                                   |                                 | ⊗ Access or Improved Road           |
|                         |                                   |                                 | ⊗ Division Break Lines              |
|                         |                                   |                                 | ⊗ Contained                         |
|                         |                                   |                                 | ⊗ Uncontained                       |
|                         |                                   |                                 | ⊗ Spokane County Structures         |
|                         |                                   |                                 | ⊗ State                             |



NW Team 7 GIS  
 8/26/2023 at 1616  
 Acres from Sentinel