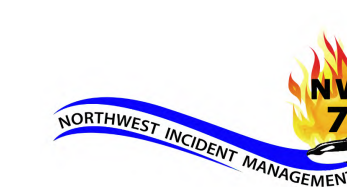

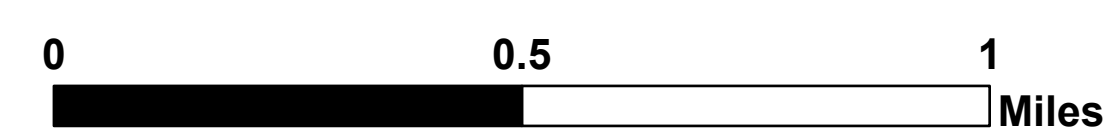


**OPS Map**  
 Gray  
 WANES001974  
 08/30/2023

10,085 acres as of 8/24/2023 @ 1251

- |                         |                                   |                |                                     |                             |       |
|-------------------------|-----------------------------------|----------------|-------------------------------------|-----------------------------|-------|
| ● Helispot              | ⊗ Fire Origin                     | ⚠ Hazard       | ⊗ Completed Dozer Line              | — Access or Improved Road   | State |
| ⊗ Division Break        | ● Other                           | 🌊 Water Source | ⊗ Completed Hand Line               | ⋯ Division Break Lines      |       |
| 📍 Incident Command Post | 🌳 Water Development or Draft Site | 🚰 Pump         | ⊗ Completed Mixed Construction Line | — Contained                 |       |
| 📍 Drop Point            | 🌳 Hazard Tree                     | 🚰 Water Tank   | ⊗ Completed Plow Line               | — Uncontained               |       |
| 🔥 Hot Spot - Spot Fire  | 📍 Repeater                        |                | ⊗ Completed Road as Line            | 🏠 Spokane County Structures |       |



NW Team 7 GIS  
 8/29/2023 at 15:15  
 Acres from Sentinel