















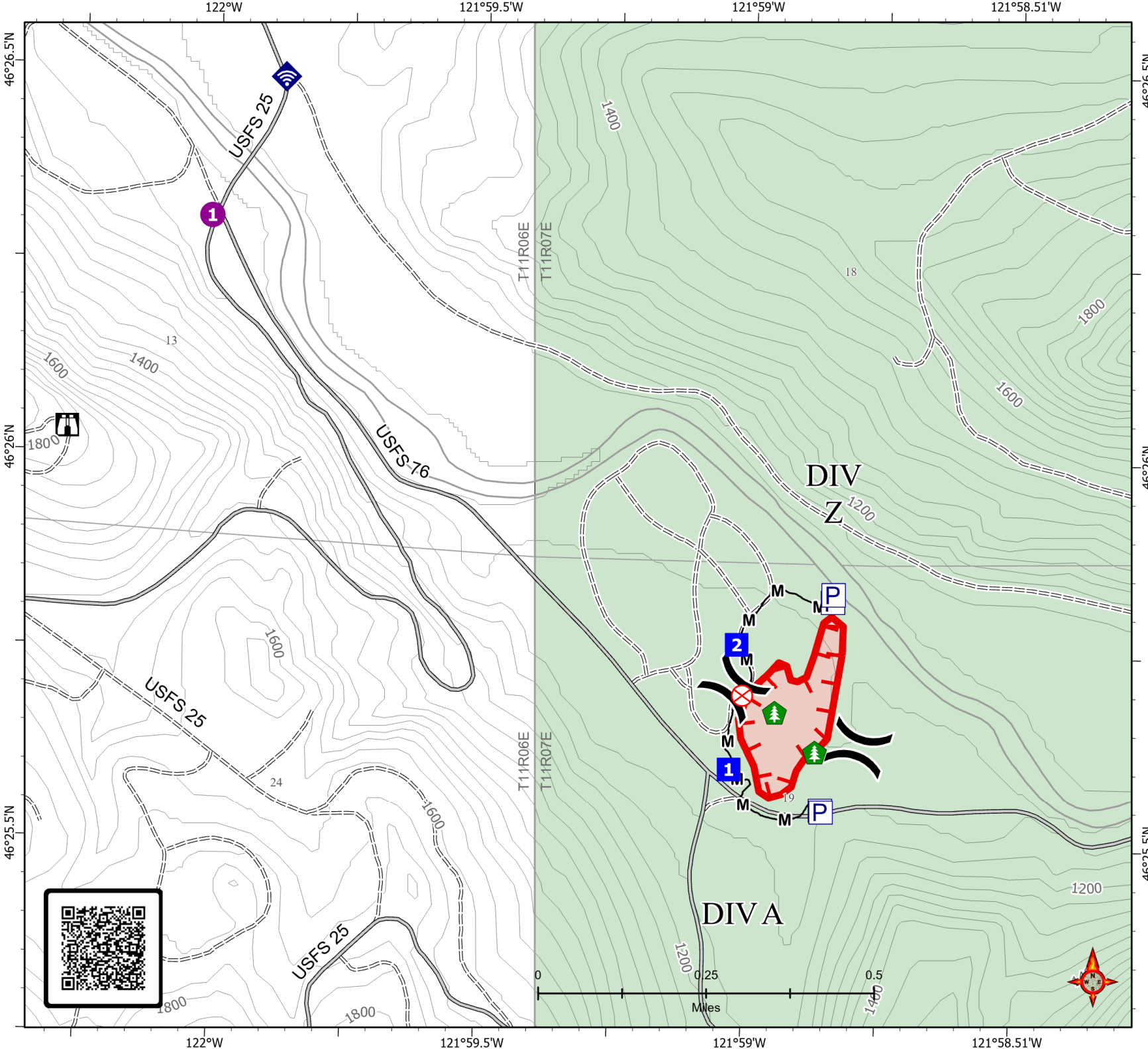
Iron Creek

WAGPF-000294

IAP Map

7 acres at 20230606

-  Pump
-  Helispot
-  Division Break
-  Drop Point
-  Lookout
-  Fire Origin
-  Hazard Tree
-  Internet Access
-  Uncontained Fire Edge
-  Completed Mixed Construction Line
-  Light-Duty Road
-  Unimproved Road
-  Wildfire Daily Fire Perimeter
-  Federal Government



M.Tonkel
06 06 23
2021 Hours

Acres from IR and GPS
Datum: North American 1983 HARN