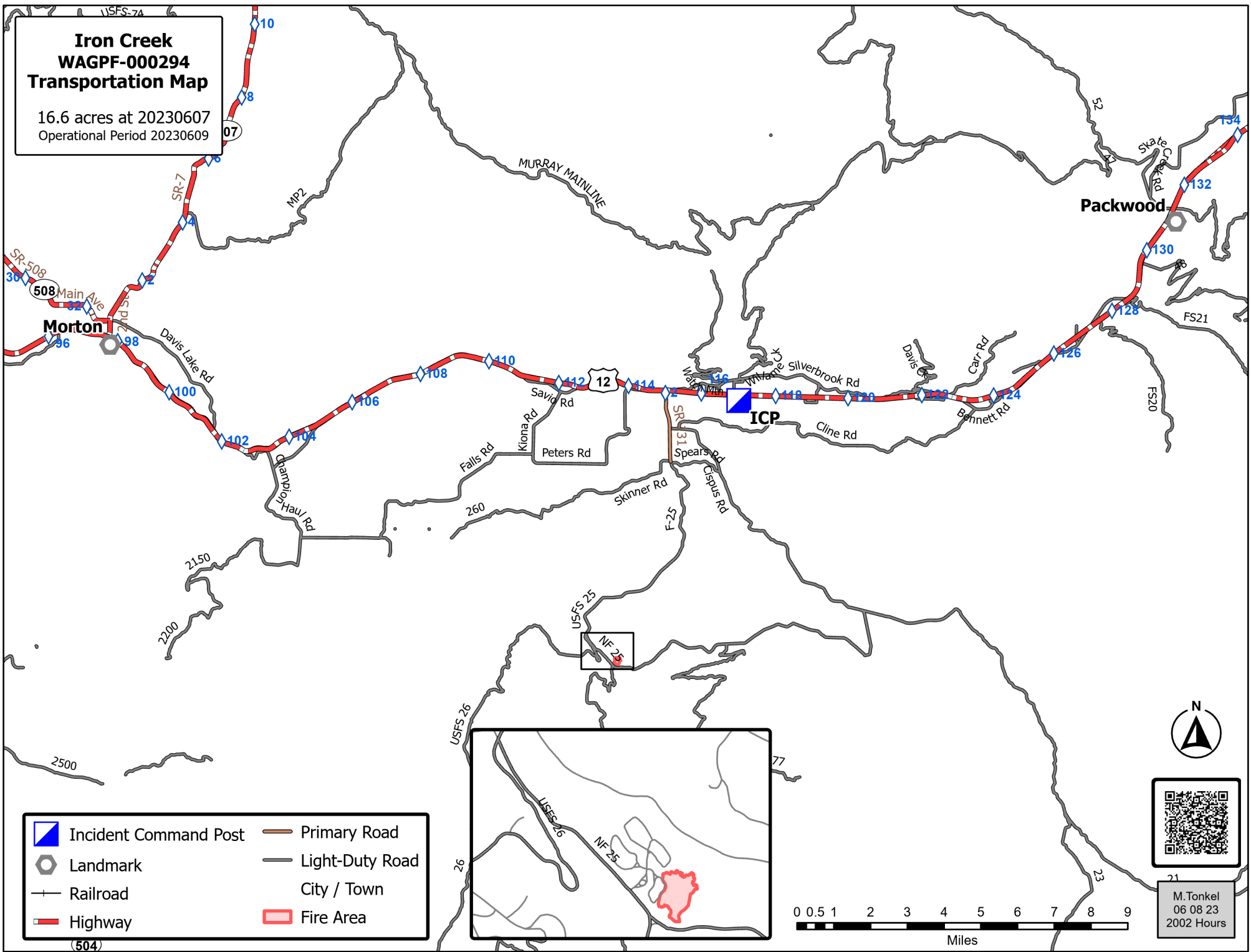
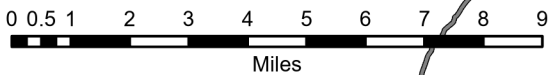
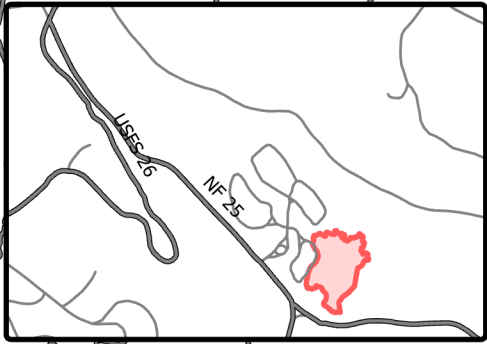


**Iron Creek
WAGPF-00294
Transportation Map**

16.6 acres at 20230607
Operational Period 20230609



- | | | | |
|--|-----------------------|--|-----------------|
| | Incident Command Post | | Primary Road |
| | Landmark | | Light-Duty Road |
| | Railroad | | City / Town |
| | Highway | | Fire Area |



M.Tonkel
06 08 23
2002 Hours