























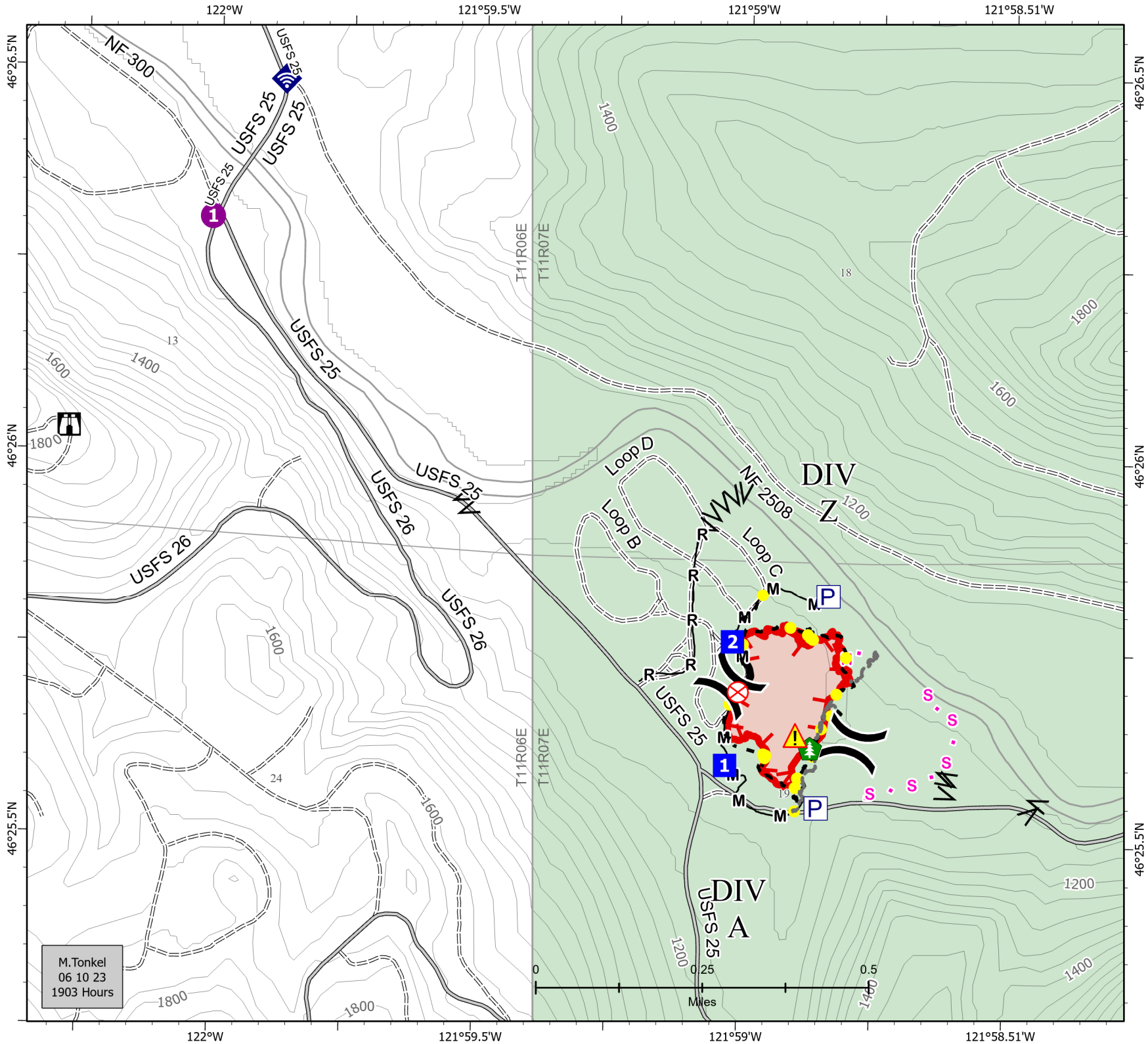
Iron Creek WAGPF-000294 IAP Map

16.6 acres at 20230609
Operational Period 06-11

-  Pump
-  Helispot
-  Division Break
-  Drop Point
-  Lookout
-  Fire Origin
-  Hazard Tree
-  Internet Access
-  Hazard
-  Contained
-  Uncontained Fire Edge
-  Completed Fuel Break
-  Completed Mixed Construction Line
-  Completed Road as Line
-  Planned Hand Line
-  Planned Secondary Line
-  Highlighted Feature
-  Other
-  Light-Duty Road
-  Unimproved Road
-  Wildfire Daily Fire Perimeter
-  Federal Government



Acres from IR and GPS
Datum: North American 1983 HARN



M.Tonkel
06 10 23
1903 Hours