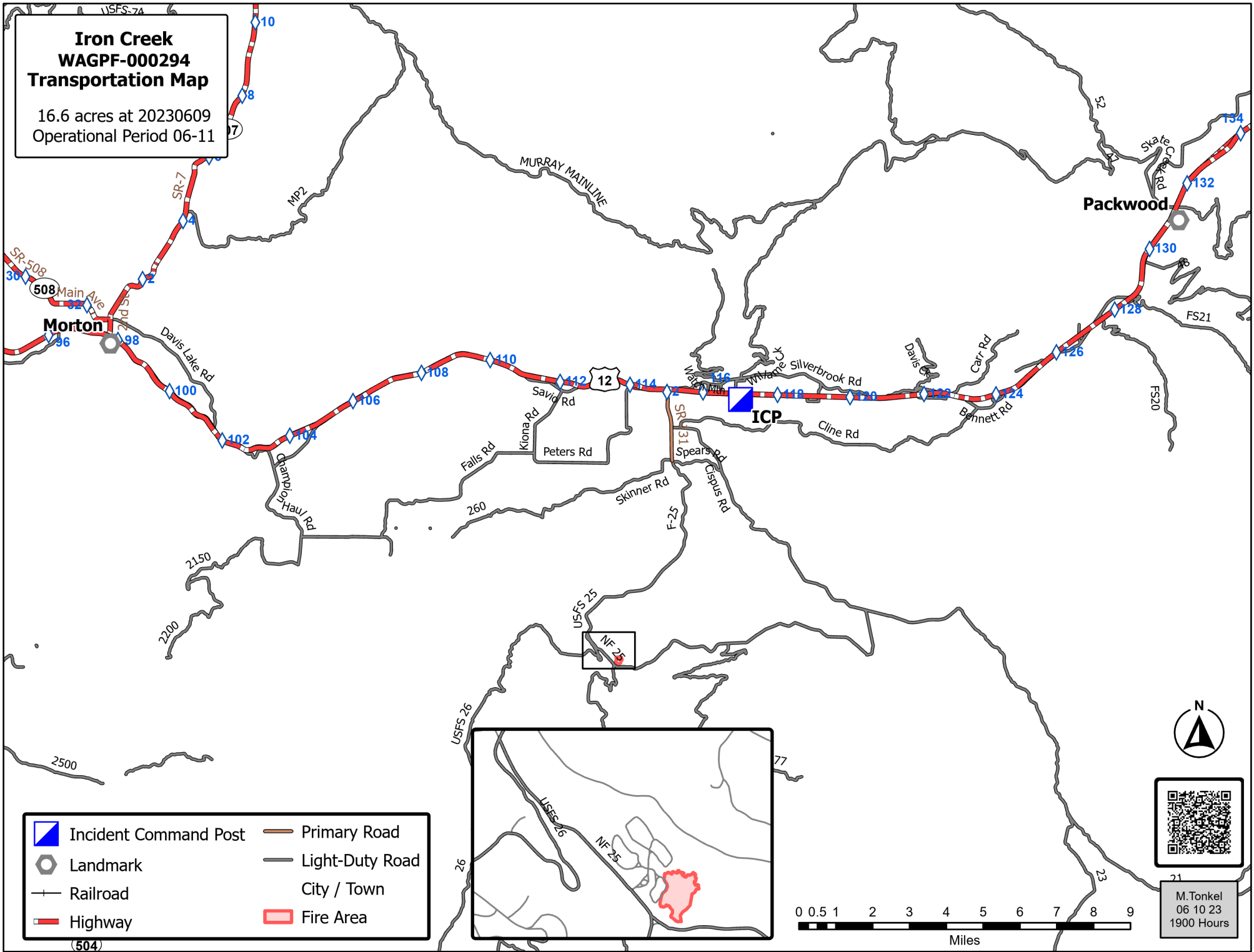
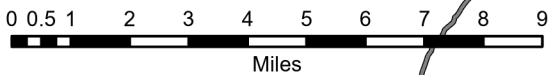
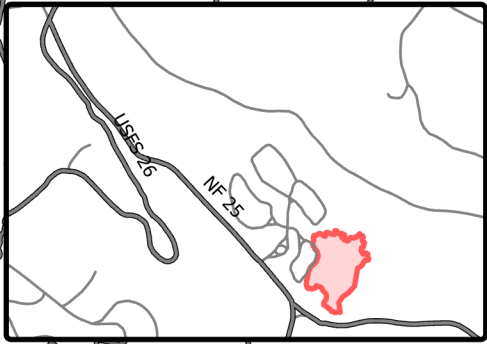


**Iron Creek  
WAGPF-00294  
Transportation Map**

16.6 acres at 20230609  
Operational Period 06-11



- |  |                       |  |                 |
|--|-----------------------|--|-----------------|
|  | Incident Command Post |  | Primary Road    |
|  | Landmark              |  | Light-Duty Road |
|  | Railroad              |  | City / Town     |
|  | Highway               |  | Fire Area       |



M.Tonkel  
06 10 23  
1900 Hours