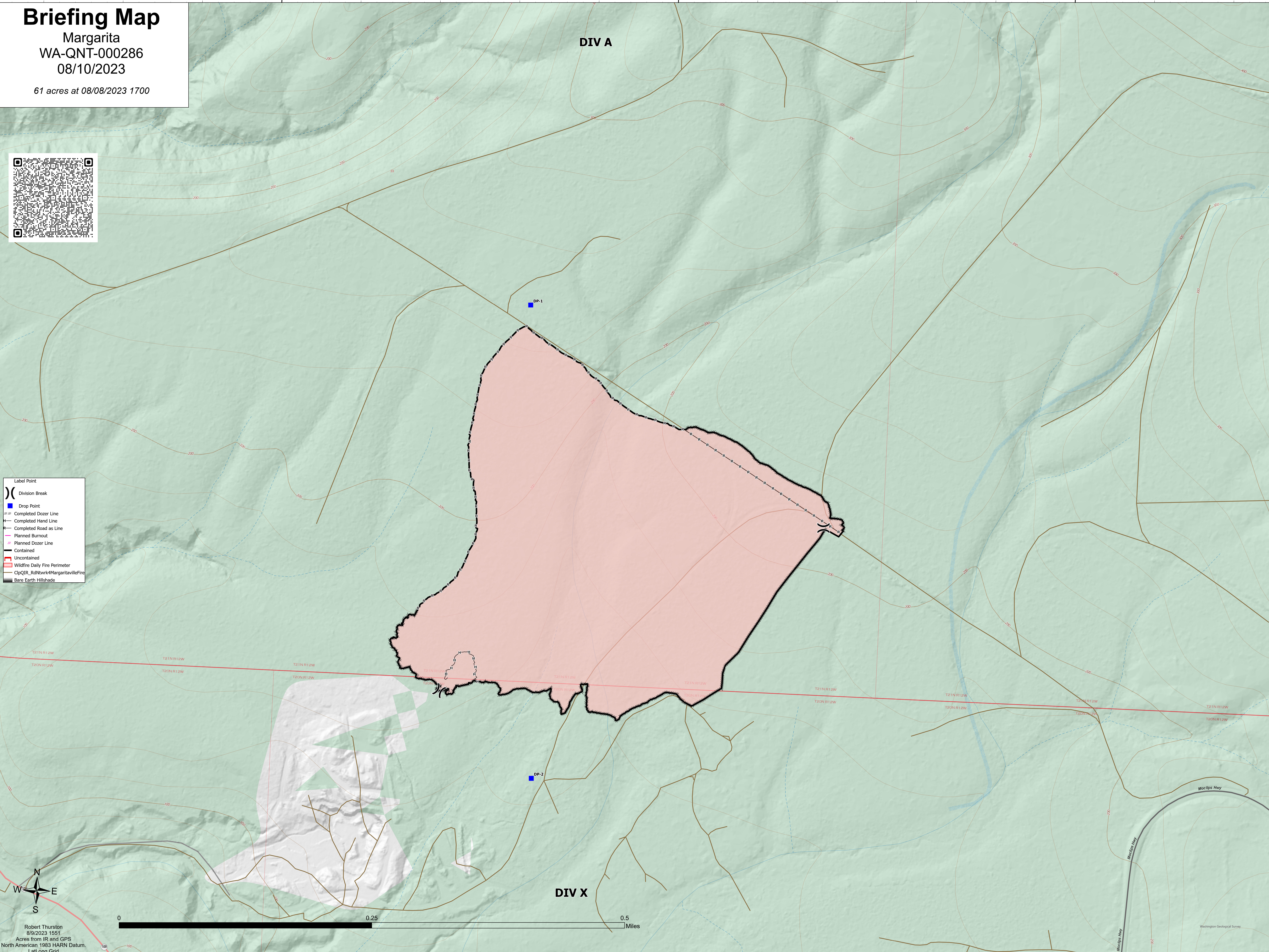



Briefing Map

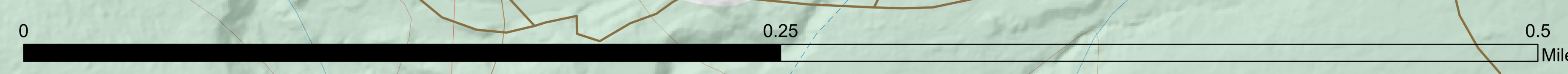
Margarita
WA-QNT-000286
08/10/2023

61 acres at 08/08/2023 1700



- Label Point
- Division Break
- Drop Point
- Completed Dozer Line
- Completed Hand Line
- Completed Road as Line
- Planned Burnout
- Planned Dozer Line
- Contained
- Uncontained
- Wildfire Daily Fire Perimeter
- CipQIR_RdNtwrk4MargaritaValeFire
- Bare Earth Hillshade

Robert Thurston
8/9/2023 1551
Acres from IR and GPS
North American 1983 HARN Datum,
Latt.ong Grid



124°13'W 124°12.5'W 124°12'W 47°15.5'N 47°16'N