























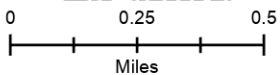


McEwan WA-SPS-000112 IAP Map

07/12/2023 Day Shift
235 acres at 07/11/2023 @ 0950

-  Pump
-  Water Tank
-  Helispot
-  Division Break
-  Drop Point
-  Staging Area
-  Value at Risk
-  Fence - Cut/Damaged
-  Hazard
-  Fire Station
-  Structures
-  Completed Dozer Line
-  Completed Hand Line
-  Completed Mixed Construction Line
-  Access or Improved Road
-  Other
-  Contained
-  Uncontained Fire Edge
-  Highway
-  Primary Road
-  Light-Duty Road
-  Unimproved Road
-  Closed Road
-  Railroad
-  Fire Area



S. Bushnell
07 11 23
1504 Hours

Acres from sketch
Datum: North American 1983 HARN

