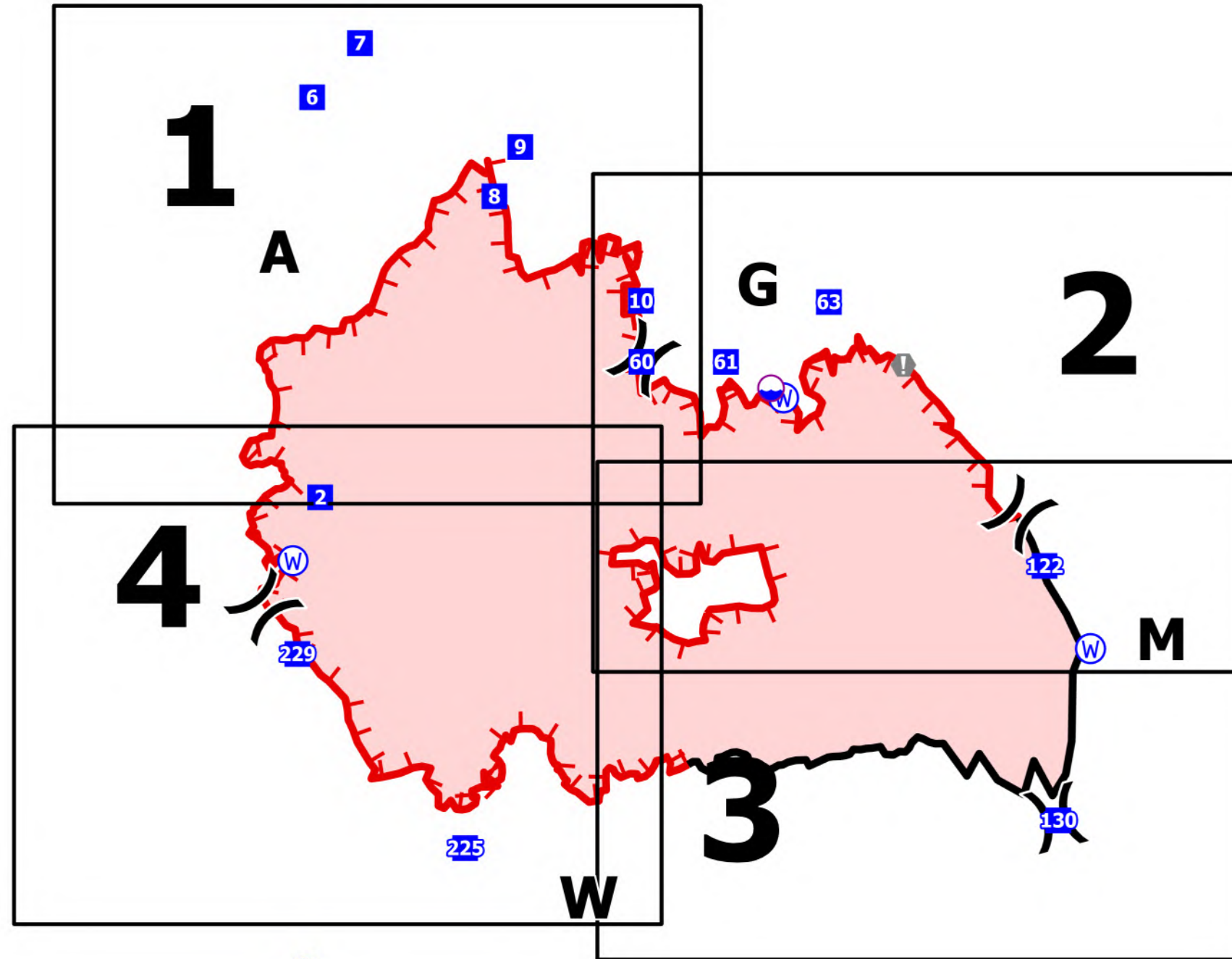


IAP Index

Newell Road
WA-SES-000464
7/25/2023 Day

56,143 acres at 7/24/2023 @ 0910

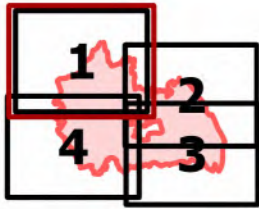
- Dip Site
- Helispot
- Division Break
- Drop Point
- Camp
- Hot Spot - Spot Fire
- Value at Risk
- Repeater
- Water Source
- Contained
- Uncontained



IAP

Newell Road
WA-SES-000464
7/25/2023 Day

56,143 acres at 7/24/2023 @ 0910

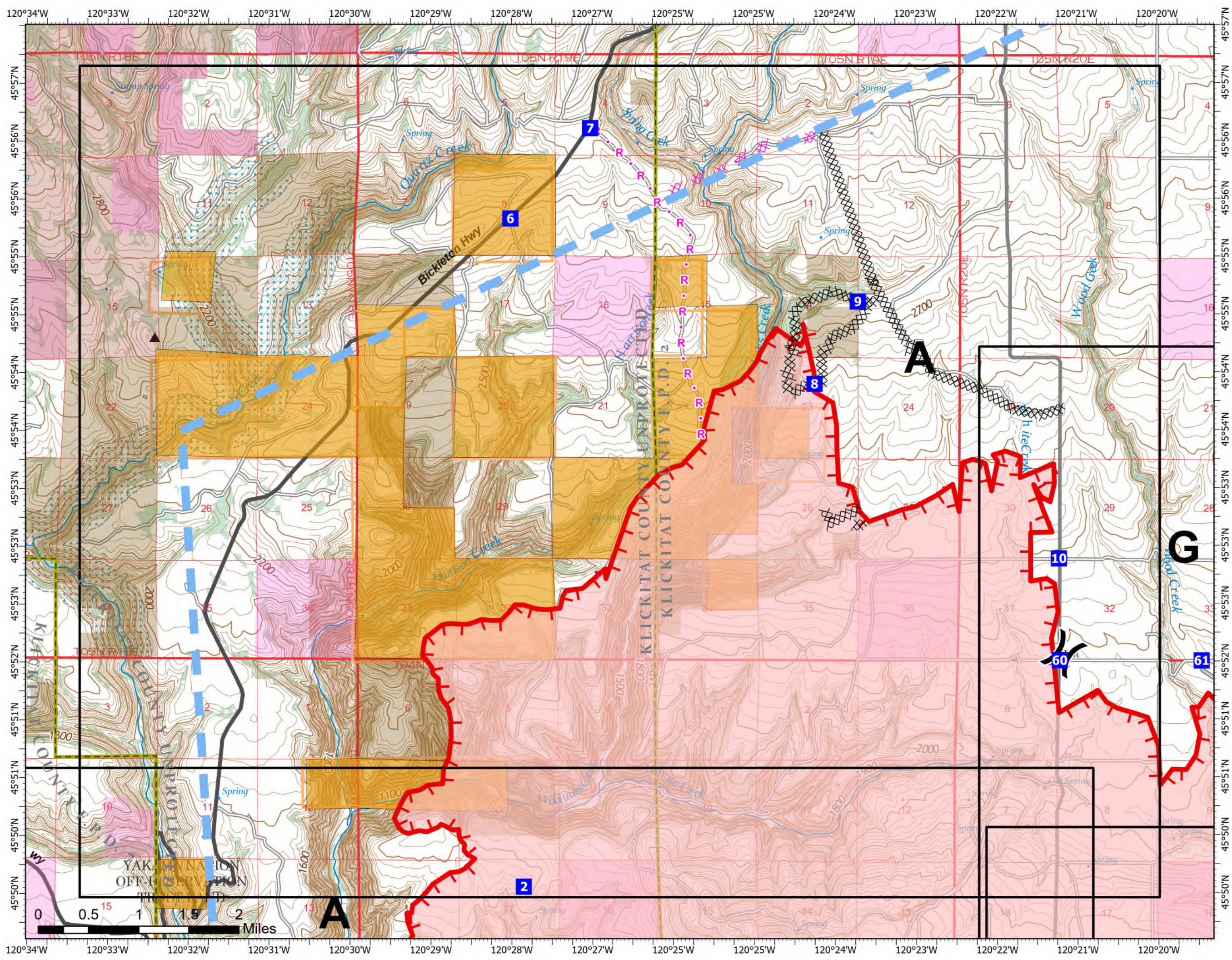


Page 1 of 4

- () Division Break
- Drop Point
- ⊗⊗ Completed Dozer Line
- ⊗ Planned Dozer Line
- R · Planned Road as Line
- Access or Improved Road
- ▬ Temporary Flight Restriction
- ▬ Uncontained
- US Bureau of Land Management
- WA Dept of Fish and Wildlife
- DNR Managed Lands
- BIA Yakama Agency Trust Lands
- ▬ Fire Protection District Boundaries



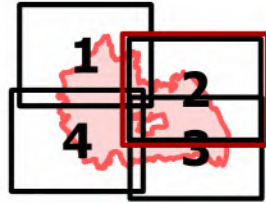
7/24/2023 2036
Acres from IR
North American 1983 Datum, LatLong
Grid



IAP

Newell Road
WA-SES-000464
7/25/2023 Day

56,143 acres at 7/24/2023 @ 0910

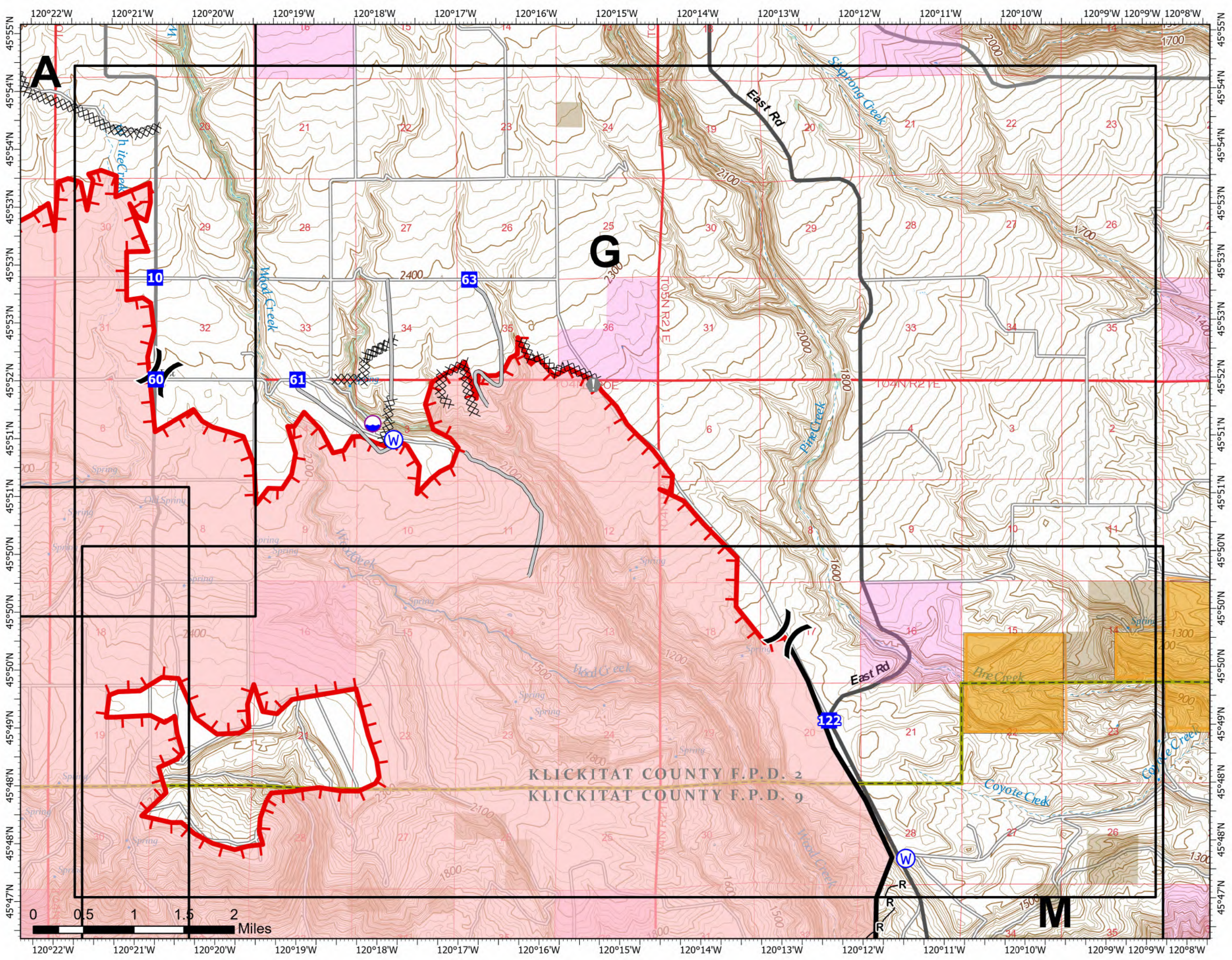


Page 2 of 4

- Dip Site
- Division Break
- Drop Point
- Value at Risk
- Water Source
- Completed Dozer Line
- Completed Road as Line
- Access or Improved Road
- Contained
- Uncontained
- US Bureau of Land Management
- DNR Managed Lands
- BIA Yakama Agency Trust Lands
- Fire Protection District Boundaries



7/24/2023 2036
Acres from IR
North American 1983 Datum, LatLong
Grid

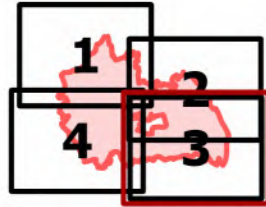


KLICKITAT COUNTY F.P.D. 2
KLICKITAT COUNTY F.P.D. 9

IAP

Newell Road
WA-SES-000464
7/25/2023 Day

56,143 acres at 7/24/2023 @ 0910

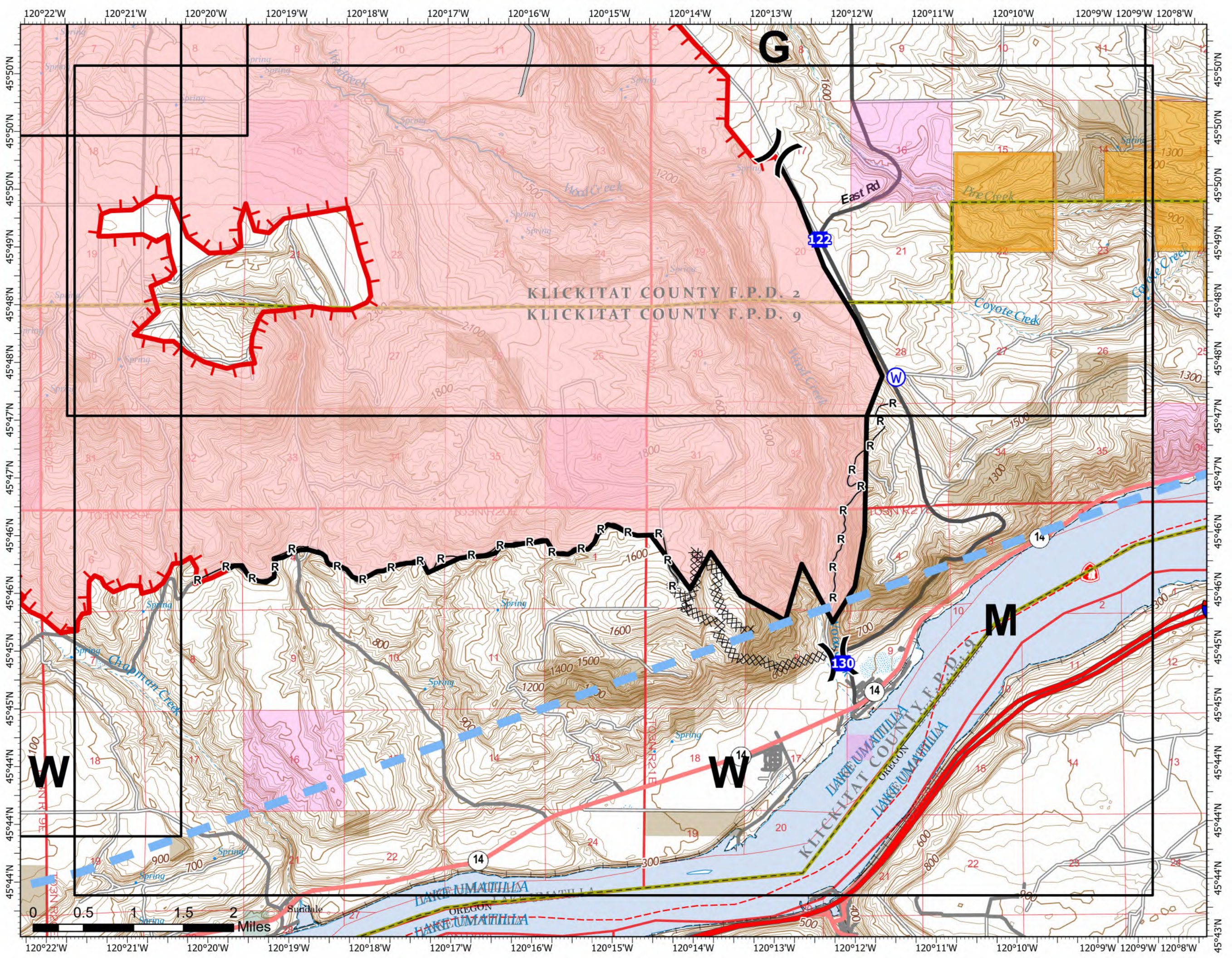


Page 3 of 4

- () Division Break
- Drop Point
- Hot Spot - Spot Fire
- ⊙ Water Source
- ××× Completed Dozer Line
- H— Completed Hand Line
- R— Completed Road as Line
- Access or Improved Road
- ▬ Temporary Flight Restriction
- ▬ Contained
- ▬ Uncontained
- US Bureau of Land Management
- US Dept of Defense
- DNR Managed Lands
- BIA Yakama Agency Trust Lands
- ▬ Fire Protection District Boundaries



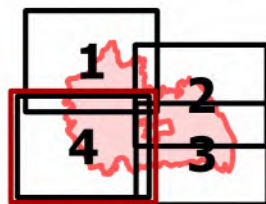
7/24/2023 2036
Acres from IR
North American 1983 Datum, LatLong
Grid



IAP

Newell Road
WA-SES-000464
7/25/2023 Day

56,143 acres at 7/24/2023 @ 0910



Page 4 of 4

- () Division Break
- Drop Point
- ⊙ Water Source
- ××× Completed Dozer Line
- R— Completed Road as Line
- ▬ Temporary Flight Restriction
- ▬ Contained
- ▬ Uncontained
- US Bureau of Land Management
- DNR Managed Lands
- BIA Yakama Agency Trust Lands
- ▬ Fire Protection District Boundaries



7/24/2023 2036
Acres from IR
North American 1983 Datum, LatLong
Grid

