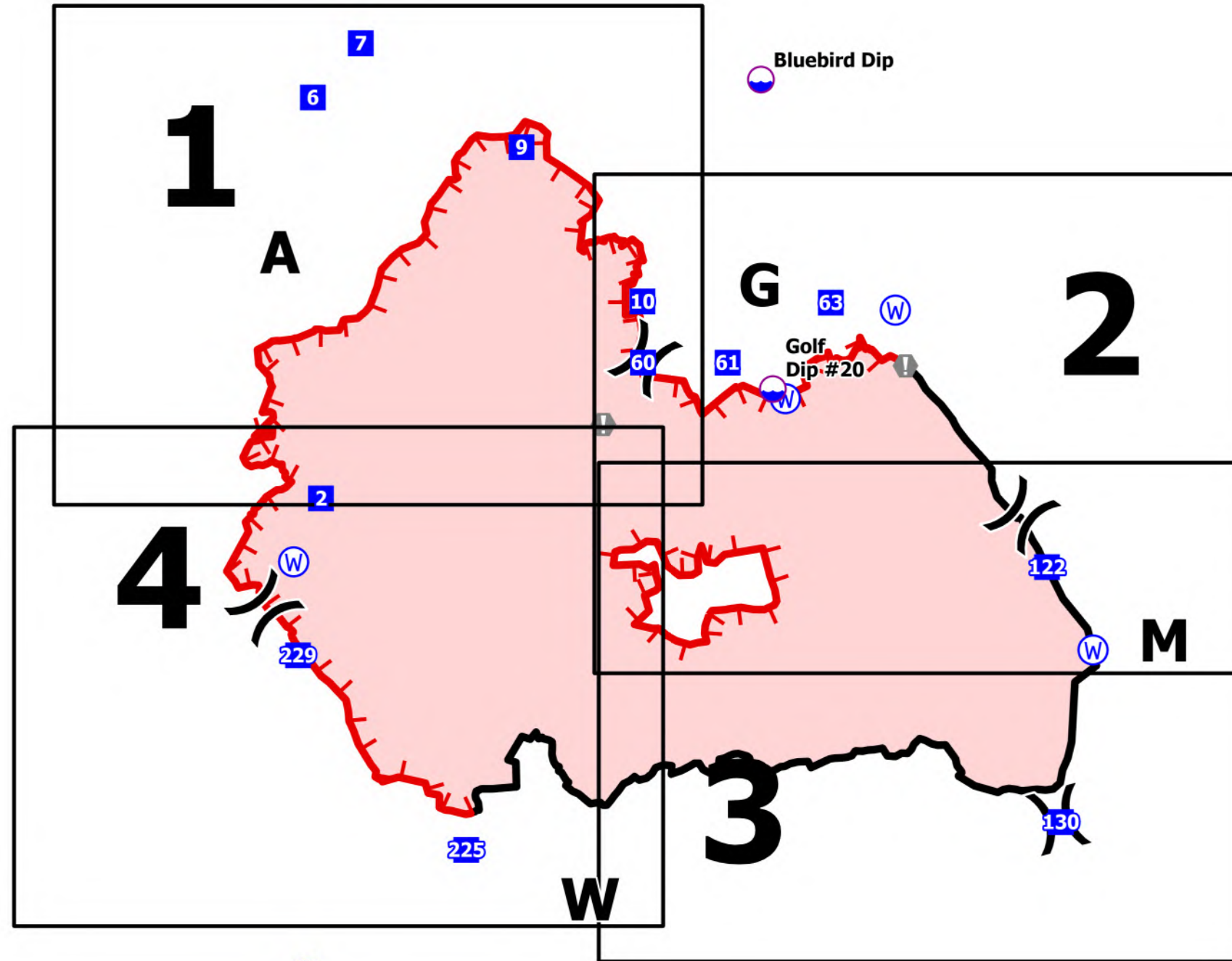


IAP Index


Newell Road
WA-SES-000464
7/26/2023 AM

59,858 acres at 7/25/2023 @ 0938

- Dip Site
- Helispot
- Division Break
- Drop Point
- Camp
- Hot Spot - Spot Fire
- Value at Risk
- Repeater
- Water Source
- Contained
- Uncontained



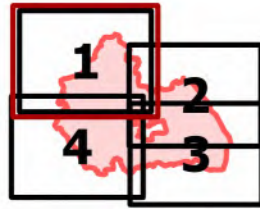
BPA
7/25/2023 2013
Acres from IR
North American 1983 Datum. LatLong
Grid



IAP

Newell Road
WA-SES-000464
7/26/2023 AM

59,858 acres at 7/25/2023 @ 0938

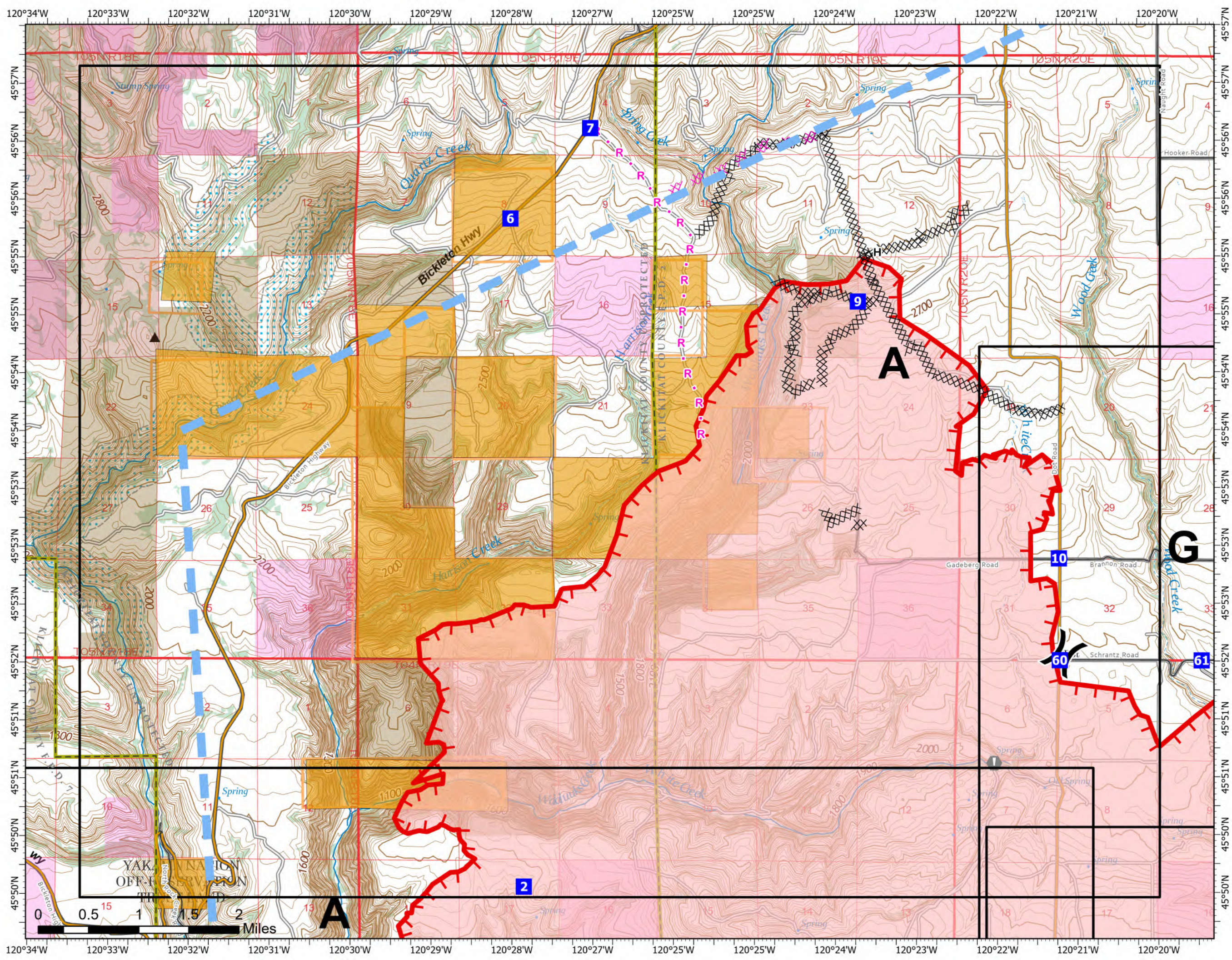


Page 1 of 4

- (X) Division Break
- Drop Point
- ⦿ Value at Risk
- ⌘⌘ Completed Dozer Line
- H— Completed Hand Line
- ⌘ Planned Dozer Line
- R · Planned Road as Line
- Access or Improved Road
- ▬ Temporary Flight Restriction
- ┌ Uncontained
- US Bureau of Land Management
- WA Dept of Fish and Wildlife
- DNR Managed Lands
- BIA Yakama Agency Trust Lands
- ▭ Fire Protection District Boundaries
- Secondary Road
- Other Roadways



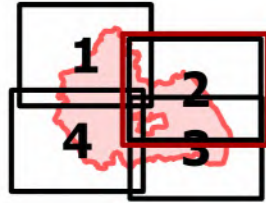
7/25/2023 2010
Acres from IR
North American 1983 Datum, LatLong
Grid



IAP

Newell Road
WA-SES-000464
7/26/2023 AM

59,858 acres at 7/25/2023 @ 0938

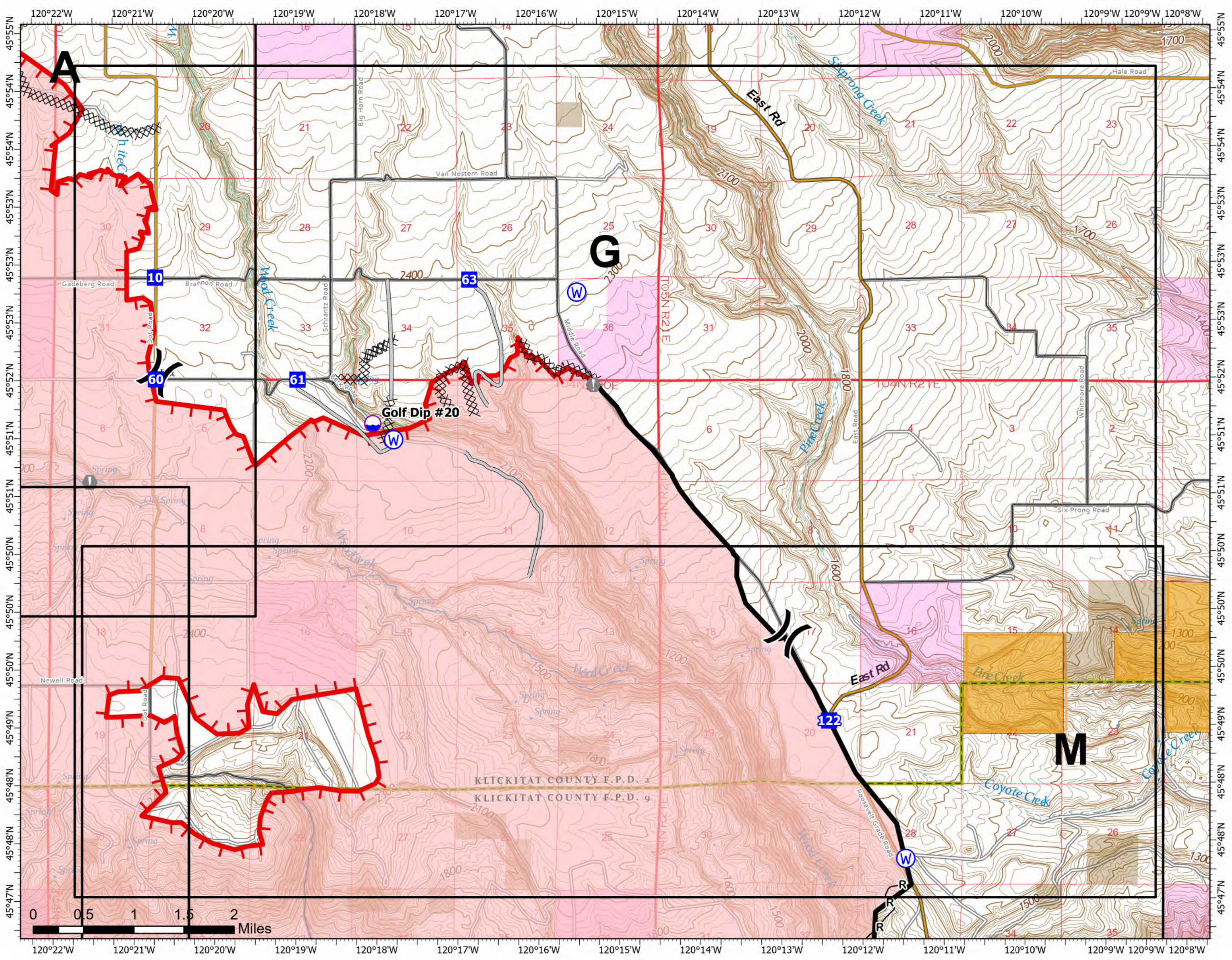


Page 2 of 4

- Dip Site
- Division Break
- Drop Point
- Value at Risk
- Water Source
- Completed Dozer Line
- Completed Road as Line
- Access or Improved Road
- Contained
- Uncontained
- US Bureau of Land Management
- DNR Managed Lands
- BIA Yakama Agency Trust Lands
- Fire Protection District Boundaries
- Secondary Road
- Other Roadways



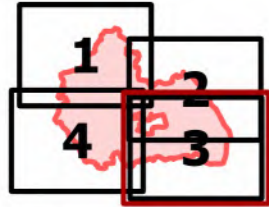
7/25/2023 2010
Acres from IR
North American 1983 Datum, LatLong
Grid



IAP

Newell Road
WA-SES-000464
7/26/2023 AM

59,858 acres at 7/25/2023 @ 0938

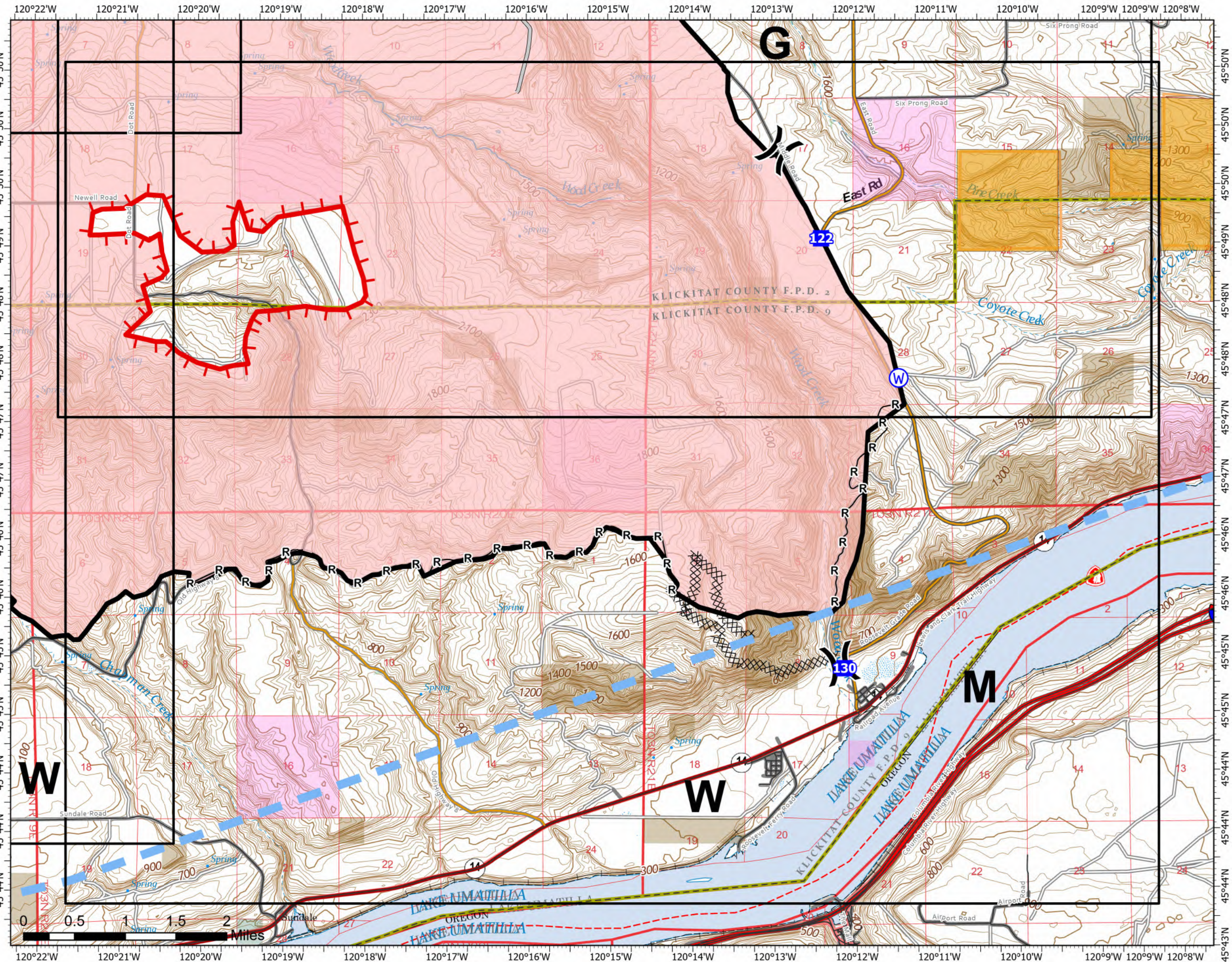


Page 3 of 4

- (X) Division Break
- Drop Point
- Hot Spot - Spot Fire
- ⊙ Water Source
- ⊗⊗ Completed Dozer Line
- H— Completed Hand Line
- R— Completed Road as Line
- Access or Improved Road
- ▬ Temporary Flight Restriction
- ▬ Contained
- ▬ Uncontained
- US Bureau of Land Management
- US Dept of Defense
- DNR Managed Lands
- BIA Yakama Agency Trust Lands
- ▬ Fire Protection District Boundaries
- ▬ Primary Road
- ▬ Secondary Road
- ▬ Other Roadways



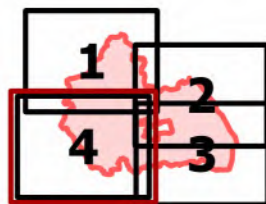
7/25/2023 2010
Acres from IR
North American 1983 Datum, LatLong
Grid



IAP

Newell Road
WA-SES-000464
7/26/2023 AM

59,858 acres at 7/25/2023 @ 0938



Page 4 of 4

- (X) Division Break
- Drop Point
- ⊕ Value at Risk
- ⊙ Water Source
- ⊗⊗ Completed Dozer Line
- ⊗ Completed Fuel Break
- Completed Hand Line
- Completed Road as Line
- ▬ Temporary Flight Restriction
- ▬ Contained
- ▬ Uncontained
- US Bureau of Land Management
- DNR Managed Lands
- BIA Yakama Agency Trust Lands
- ▬ Fire Protection District Boundaries
- ▬ Primary Road
- ▬ Secondary Road
- ▬ Other Roadways



7/25/2023 2010
Acres from IR
North American 1983 Datum, LatLong
Grid

