

Newell Road Fire

WA-SES-000464

Incident Action Plan for

Thursday July 27, 2023

Operational Period 0600 - 1800

Newell Road

USFS: PNQEL6 (1522)

WA DNR: 221-LAQ

MOB: WA-WFS-408



Notes



**SCAN THIS QR CODE TO ACCESS IAP
and MAPS**



INCIDENT OBJECTIVES (ICS 202)

1. Incident Name:		2. Operational Period: DAYS	
NEWELL ROAD		Date/Time From: 07/27/2023 0600	Date/Time To: 07/27/2023 1800 THU
3. Objective(s):			
Management Objectives for Newell Road			
<ul style="list-style-type: none"> • Provide for firefighter and public safety using ongoing risk analysis and reasonable mitigation of identified hazards. • Minimize impacts to communities, infrastructure, and economic resources. Minimize acres burned on all lands throughout Klickitat County. • Maintain and enhance relationships with cooperators, stake holders, landowners, and communities. • Provide accurate and timely information to the public. • Protect Tribal, cultural, aquatic and wildlife resources by coordinating with Resource Advisors. • Treat each other with dignity and respect and act in a professional manner on the fire and in the community. • Manage cost commensurate with values at risk and update Agency Administrators daily. 			
Control Objectives			
<ul style="list-style-type: none"> • Keep fire North of Old Highway 8 • Keep fire East of Rock Creek Road • Keep fire to the South of Bickleton Highway and the town of Bickleton • Keep fire West of East Road 			
4. Operational Period Command Emphasis:			
General Situational Awareness:			
5. Site Safety Plan Required? Yes <input type="checkbox"/> No <input checked="" type="checkbox"/>			
Approved Site Safety Plan(s) Located			
6. Incident Action Plan (the items checked below are included in this Incident Action Plan):			
<input checked="" type="checkbox"/> ICS 202 <input checked="" type="checkbox"/> ICS 203 <input checked="" type="checkbox"/> ICS 204 <input checked="" type="checkbox"/> ICS 205 <input type="checkbox"/> ICS 205A <input type="checkbox"/> ICS 206	<input type="checkbox"/> ICS 207 <input type="checkbox"/> ICS 208 <input checked="" type="checkbox"/> ICS 220 <input type="checkbox"/> Map/Chart <input checked="" type="checkbox"/> Weather Forecast/Tides/Currents	Other Attachments: <input checked="" type="checkbox"/> SAFETY _____ <input checked="" type="checkbox"/> ICS 214 - UNIT LOG _____ <input checked="" type="checkbox"/> HUMAN RESOURCES _____ <input type="checkbox"/> _____	
7. Prepared by: JIM STONE	Position/Title: PSC2	Signature: 	
8. Approved by Incident Commander:	Name: K. STOCK	Signature: 	
ICS 202	IAP Page	Date/Time: 07/26/2023 1900	

ORGANIZATION ASSIGNMENT LIST (ICS 203)

1. Incident Name:		2. Operational Period: DAYS	
NEWELL ROAD		Date/Time From: 07/27/2023 0600	Date/Time To: 07/27/2023 1800 THU
3. Incident Commander(s) and Command Staff:		FACILITIES UNIT	MICHAEL VAUGHAN (T)
IC/UC	KEVIN STOCK	GROUND SUPPORT UNIT	EVAN D JOHNSON HENRY J. SMITH (T)
DEPUTY	BRIAN C EBERT	COMMUNICATIONS UNIT	MICHAEL L NORMAN
SAFETY OFFICER	JEFF BISHOP, JERRY VAN DYNE DAN RIDENOUR	MEDICAL UNIT	LISA PONCELET JONATHON LENT (T)
INFORMATION OFFICER	PAMELA SICHTING	SECURITY UNIT	JAMES MURRAY HUAN HUYNH (T)
LIAISON OFFICER	TIMOTHY R KEITH, SLATER TURNER ERIK LARSON (T)	FOOD UNIT	REE ELLA VON BORSTEL JOY THOMPSON (T)
4. Agency/Organization Representative(s):		7. Operations Section:	
Agency/Organization	Name	DAY OPS SECTION CHIEF	GORDON R FOSTER DAVE ROBERTSON
WA DNR	LARRY LEACH/ JAY GUTHRIE	NIGHT OPS SECTION CHIEF	
WA AREP	TOM SCHOENFELDER	PLANNING OPS	ROD BONACKER
BLM	CURTIS BRYAN	OPS SECTION CHIEF	
BIA	ROCCO CLARK/ KIM KELLY	DEPUTY OPS SECTION CHIEF	
YAKAMA NATION	DON JONES BLYTHE MONOIAN	STAGING AREA	
STATE MOBILIZATION	ESTHER HERNANDEZ		
KLICKITAT FD#2	JOHN JENSEN	DIVISION/GROUP	A BRIAN SEBASTIAN JAMES HAYES (T)
KLICKITAT FD#7	TONY BROWNING	DIVISION/GROUP	G/M JONA L ENSLEY JEFFREY FINLEY (T)
KLICKITAT FD#9	JASON BLAIN	DIVISION/GROUP	W STEVEN HARRIS KC WHITEHOUSE (T)
5. Planning Section:		7b. Air Operations Branch:	
CHIEF	SHAUN LARSON	AIR OPS BRANCH DIRECTOR	AMY KAZMIER CALLAN WILKINS (T)
DEPUTY	JAMES STONE	AIR ATTACK SUPERVISOR	
RESOURCES UNIT	LILLIAN CROSS	AIR SUPPORT SUPERVISOR	KEVIN KOZAK
SITUATION UNIT	DALE PUTMAN SHAUN LARSON	HELIBASE MANAGER	STEVE SCOTT JOE THORPE
DOCUMENTATION UNIT	DEIDRE W SMITH	8. Finance/Administration Section:	
DEMOBILIZATION UNIT	FRANK DAVIS	CHIEF	JUDY K MORGAN
FIRE BEHAVIOR ANALYST	JAMES W HAMPTON	DEPUTY	
HUMAN RESOURCE SPECIALIST	STU SOUDERS	TIME UNIT	LINZY SCOTT
TRAINING SPECIALIST	HENRY J FALCON	PROCUREMENT UNIT	PAULA WINNINGHAM
GIS SPECIALIST	ALEXIS J HOLDER BRIGIT ANDERSON (T)	COMPENSATION UNIT	MICHAEL P KELLY
TECHNOLOGY SUPPORT SPECIALIST	CHRIS RYAN, PAUL DZIALOWY AMY GOLLADAY (T)	COST UNIT	SAVANHA BECHDOLT
6. Logistics Section:			
CHIEF	VICKI RAMMING NICHOLAS E SWAGGER		
DEPUTY	PENNI BORGHI (T) DANE Q SMIGLESKI (T)		
SUPPLY UNIT	JAKE DODDS		
FACILITIES UNIT	ROB RAWLINGS		
9. Prepared By:	Name: L. CROSS	Position/Title: RESL	Signature:
ICS 203	IAP Page	Date/Time: 07/26/2023 1917	

Spot Forecast for NEWELL ROAD...DNR CWC
National Weather Service Pendleton OR
110 PM PDT Wed Jul 26 2023

Forecast is based on forecast start time of 0600 PDT on July 27.
Winds are 20 foot 10-minute averages
CWR-Chance of wetting rain 0.10 or greater

.DISCUSSION...Little change in the weather pattern over the next several days will mean little change in the temperatures, humidity and wind. There will be a slight warming trend and RHs will be low. Thursday's winds will be stronger than today. It will be occasionally breezy as well, and west winds may align and accelerate along Glass Canyon and Wood Gulch.

Thank you for the observations. Very helpful!

.THURSDAY...

Sky/weather.....Sunny (0-10 percent).
CWR.....0 percent.
LAL.....1.
Max temperature.....83-85.
Min humidity.....17-20 percent.
Wind (20 ft).....West 3-7 mph increasing to 8-12 mph after 1100 PDT then
10-15 mph gusting to 25 mph after 1400 PDT.
Ridgetop wind.....West around 12 mph increasing to 13-17 mph
gusting to 30 mph after 1400 PDT.
Transport winds.....West around 15 mph.
Haines Index.....3 or very low potential for large plume
dominated fire growth.

.THURSDAY NIGHT...

Sky/weather.....Mostly clear (10-20 percent).
CWR.....0 percent.
LAL.....1.
Min temperature.....55-58 below 2500 feet...58-62 above 2500 feet.
Max humidity.....around 75 percent below 2500 feet...around 70
percent above 2500 feet.
Wind (20 ft).....West 10-15 mph gusting to 25 mph decreasing to
8-12 mph overnight.
Ridgetop wind.....West 13-17 mph gusting to 30 mph decreasing to
10-15 mph overnight.
Transport winds.....West around 18 mph.
Haines Index.....4 or low potential for large plume dominated
fire growth.

.FRIDAY...

Sky/weather.....Sunny (0-5 percent).
CWR.....0 percent.
LAL.....1.
Max temperature.....84-89.
Min humidity.....12-17 percent.
Wind (20 ft).....West 10-15 mph with afternoon gusts to 25 mph.
Ridgetop wind.....West 13-18 mph with afternoon gusts to 30 mph.
Transport winds.....West around 14 mph.
Haines Index.....4 or low potential for large plume dominated fire growth.

FIRE BEHAVIOR FORECAST

FORECAST NUMBER: 04	TYPE OF FIRE: Wildfire
FIRE NAME: Newell Road	OPERATIONAL PERIOD: 07/27/23 0600-1800
DATE ISSUED: 07/26/2023	TIME ISSUED: 2000
UNIT: Multi Agency.	SIGNED: <u>James Hampton</u> Jim Hampton EBAN

INPUTS

WEATHER SUMMARY

Maximum temp: 85
 Relative humidity (min): 17%
 Winds: West 3-7 increasing to 8-12 after 1100 then 10-15 gusting to 25 after 1400.

OUTPUTS

FIRE BEHAVIOR

GENERAL: the primary feature driving the fire is the Columbia River and its interaction with the topography within and adjacent to the fire. Gusty westerly winds are common in the foothills and accelerate when combined with the daily diurnal flow to higher terrain to the north and deep north-south oriented drainages. Fine fuels dominate the fire area and are quick to respond to changes in relative humidity and wind. Patchy oak savannah is also present within the fire perimeter.

FIRE BEHAVIOR BY FUEL MODEL

Fuel Type	Head Spread Rate	Flame Length
Short Grass (GR1)	25 ch/hr	2-3 feet
Grass-Shrub (GS1)	40 ch/hr.	4 feet
Grass-Shrub (GS2)	60 ch/hr.	6-8 feet

Haines: 3; Probability of Ignition: 95%

Today's Fire Behavior

Find Dead Fuel Moistures will be in the 2-3% range. Spot fires or new starts will be very resistant to control. Mechanized and/or aerial resources are likely to be needed for direct attack where decadent brush is present with grass or ungrazed coarse grass exists and is exposed to 20' winds. Watch the channeling effect of wind and drainage alignment! Several past large fires have been the result of drainage and diurnal/wind alignment.

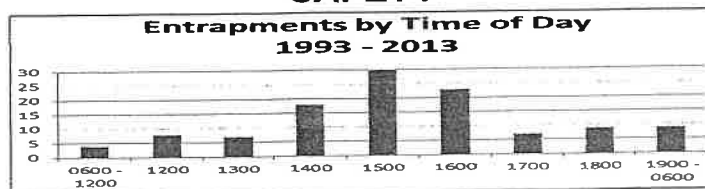
Specific

Div. A and Div. G to DNR land in section 36: Watch for thermal belt/inversion setup. Fire behavior can pick up rapidly upon transition from a stable airmass to an unstable environment.

The rest of Div. G/M and Div. W: conditions are favorable for holding and mopup. Have lookouts monitor the transport wind direction today.

AIR OPERATIONS: Gusty afternoon winds may impact light aircraft.

SAFETY



Division/Group Assignment List (ICS 204 WF)
Controlled Unclassified Information//Basic

1. Incident Name:		3.	
NEWELL ROAD		Branch:	Division/Group A
2. Operational Period: DAYS			
Date/Time From: 07/27/2023 0600	THU	Date/Time To: 07/27/2023 1800	THU

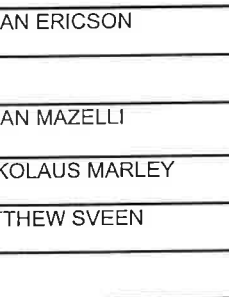
4. Operations Personnel			
OPERATIONS CHIEF	DAVE ROBERTSON	DIVISION/GROUP SUPERVISOR	BRIAN SEBASTIAN JAMES HAYES (T)
BRANCH DIRECTOR		AIR ATTACK SUPERVISOR	

5. Resources Assigned this Period					
Strike Team / Task Force / Resource Designator	LWD	Leader	Number Persons	Drop Off PT./Time	Pick Up PT./Time
C-6 CRW1 PRINEVILLE IHC	08/05	BRENDAN O'REILLY	22	BICKLETON/0600	BICKLETON/1800
C-7 CRW1 WOLF CREEK IHC	08/05	CHAD ROWLAND	24	BICKLETON/0600	BICKLETON/1800
C-2 CR2I PATRICK ENVIRONMENTAL - NCC 10A	08/03	GARTH CHAMBERS	20	BICKLETON/0600	BICKLETON/1800
C-11 CR2I HIGHLANDS - DNR	08/06	SETH SCHERTENLEIB	21	BICKLETON/0600	BICKLETON/1800
C-13 CR2I STEELHEAD ENTERPRISES 93-105675	08/07	JACOB PLACE	20	BICKLETON/0600	BICKLETON/1800
O-1.8 TFLD ERIC FLANIGAN	08/05		1	BICKLETON/0600	BICKLETON/1800
O-37 TFLD JON OLSON	08/06		1	BICKLETON/0600	BICKLETON/1800
O-93 TFLD JARED BANDOR (T)	08/07		1	BICKLETON/0600	BICKLETON/1800
O-27 HEQB JESSE L DUVALL	08/05		1	BICKLETON/0600	BICKLETON/1800
O-28 HEQB CHRIS WERNER	08/06		1	BICKLETON/0600	BICKLETON/1800
O-29 HEQB JYOTA SMITH-HOWARD	08/05		1	BICKLETON/0600	BICKLETON/1800
O-60 HEQB LANE J BERRY (T)	08/05		1	BICKLETON/0600	BICKLETON/1800
DNR- SOUTHEAST REGION TASK FORCE	08/06	SLYFIELD/ MARTIN (T)	25	BICKLETON/1200	BICKLETON/0000
(IA) E-1 EASTERN OREGON TASK FORCE	08/01	NOSS/ SMITH (T)	27	BICKLETON/0600	BICKLETON/1800
SW STRIKE TEAM 1 (MOB)	08/08	BEN GOEBEL	15	BICKLETON/0600	BICKLETON/1800

8. Division/Group Communication Summary						
Function	Channel	RX Frequency N/W	RX Tone/NAC	TX Frequency N/W	TX Tone/NAC	Mode
TACTICAL	1	168.0500N	123.0	168.0500N	123.0	A
COMMAND	7	170.4500N	123.0	168.1000N	123.0	A
COMMAND	8	169.5375N	123.0	164.7125N	123.0	A
COMMAND	9	170.6875	123.0	166.5750	123.0	A
AIR TO GROUND	13	169.6500N	000.0	169.6500N	000.0	A
AIR TO GROUND	14	168.4000N	000.0	168.4000N	000.0	A
AIR GUARD	16	168.6250N	000.0	168.6250N	110.9	A

9. Prepared By (Resource Unit Leader) L. CROSS	Approved By (Planning Section Chief) J. STONE 	Date 07/26/2023	Time 1900
--	--	---------------------------	---------------------

Division/Group Assignment List (ICS 204 WF)
Controlled Unclassified Information//Basic

1. Incident Name:			3.			
NEWELL ROAD			Branch:		Division/Group	
2. Operational Period: DAYS					A	
Date/Time From: 07/27/2023 0600 THU		Date/Time To: 07/27/2023 1800 THU				
4. Operations Personnel						
OPERATIONS CHIEF DAVE ROBERTSON			DIVISION/GROUP SUPERVISOR BRIAN SEBASTIAN JAMES HAYES (T)			
BRANCH DIRECTOR			AIR ATTACK SUPERVISOR			
5. Resources Assigned this Period						
Strike Team / Task Force / Resource Designator		LWD	Leader	Number Persons	Drop Off PT./Time	Pick Up PT./Time
SW STRIKE TEAM #2		08/04	MATT BEAULAUQUIER	15	BICKLETON/0600	BICKLETON/1800
CENTRAL STATE MOB		08/08	DEREK JENSEN	15	BICKLETON/0600	BICKLETON/1800
E-13 DZR2 TIMBERED RANGELAND MANAGEMENT - S00164		08/05	KENNY CORDEN	2	BICKLETON/0600	BICKLETON/1800
E-25 DZR2 DUKE, ANDREW - D04256		08/05	KENNY EGGER	2	BICKLETON/0600	BICKLETON/1800
E-27 DZR2 J & S LOGGING - M01964		08/05	TIM JEFFERSON	2	BICKLETON/0600	BICKLETON/1800
E-80 WTS2 KELSI N BEAMAN - 349889		08/07	ETHAN ERICSON	1	BICKLETON/0600	BICKLETON/1800
E-100 SKG3 SKG3 - TIMBERED RANGELAND MANAGEMENT, LLC - 206244		08/09	ETHAN MAZELLI	1	BICKLETON/0600	BICKLETON/1800
E-101 SKG2 SKG2 - DUKE, ANDREW - Z00651		08/09	NICKOLAUS MARLEY	1	BICKLETON/0600	BICKLETON/1800
E-102 SKG2 SKG2 - DUKE, ANDREW - N01721		08/09	MATTHEW SVEEN	1	BICKLETON/0600	BICKLETON/1800
O-73 RES REMS - THURSTON COUNTY REMS		08/07		4	BICKLETON/0600	BICKLETON/1800
8. Division/Group Communication Summary						
Function	Channel	RX Frequency N/W	RX Tone/NAC	TX Frequency N/W	TX Tone/NAC	Mode
TACTICAL	1	168.0500N	123.0	168.0500N	123.0	A
COMMAND	7	170.4500N	123.0	168.1000N	123.0	A
COMMAND	8	169.5375N	123.0	164.7125N	123.0	A
COMMAND	9	170.6875	123.0	166.5750	123.0	A
AIR TO GROUND	13	169.6500N	000.0	169.6500N	000.0	A
AIR TO GROUND	14	168.4000N	000.0	168.4000N	000.0	A
AIR GUARD	16	168.6250N	000.0	168.6250N	110.9	A
9. Prepared By (Resource Unit Leader)			Approved By (Planning Section Chief)		Date	Time
L. CROSS			J. STONE 		07/26/2023	1900

Division/Group Assignment List (ICS 204 WF)
Controlled Unclassified Information//Basic

1. Incident Name:		3.	
NEWELL ROAD		Branch:	Division/Group W
2. Operational Period: DAYS			
Date/Time From: 07/27/2023 0600	THU	Date/Time To: 07/27/2023 1800	THU


4. Operations Personnel			
OPERATIONS CHIEF	DAVE ROBERTSON	DIVISION/GROUP SUPERVISOR	STEVEN HARRIS KC WHITEHOUSE (T)
BRANCH DIRECTOR		AIR ATTACK SUPERVISOR	

5. Resources Assigned this Period						
Strike Team / Task Force / Resource Designator	LWD	Leader	Number Persons	Drop Off PT./Time	Pick Up PT./Time	
C-1 CR2I NORTH PACIFIC FORESTRY - NCC 10B	08/04	JOSE C PEREZ	20	GOLDENDALE/0600	GOLDENDALE/1800	
O-26 HEQB MARC RATCLIFF	08/05		1	GOLDENDALE/0600	GOLDENDALE/1800	
E-15 ENG4 BAILEY ENTERPRISES - C03889	08/04	CLIVE BAILEY	3	GOLDENDALE/0600	GOLDENDALE/1800	
E-16 ENG3 BAILEY ENTERPRISES - 460493	08/04	GREG BAILEY	3	GOLDENDALE/0600	GOLDENDALE/1800	
E-17 ENG6 WILD FIRE SERVICES - D10873	08/04	MIKE FOSTER	3	GOLDENDALE/0600	GOLDENDALE/1800	
E-18 ENG5 WILD FIRE SERVICES - A55862	08/04	STEPHEN KURVINK	3	GOLDENDALE/0600	GOLDENDALE/1800	
E-77 WTS2 DEANS INNOVATIONS - 93-103558	08/07	STEVE CARPENTIER	1	GOLDENDALE/0600	GOLDENDALE/1800	
O-13.65 EMTF SAGE W LYFORD	08/05		1	GOLDENDALE/0600	GOLDENDALE/1800	
O-13.66 EMPF IAN T ROY	08/05		1	GOLDENDALE/0600	GOLDENDALE/1800	
O-74 EMTF LACY SINGHOSE	08/07		1	GOLDENDALE/0600	GOLDENDALE/1800	

6. Control Operations/Work Assignments:
Continue direct and indirect line construction.
Identify drop points and helispots and relay the information to Situation Unit Leader.
GPS dozer line, fireline, drop points, staging areas and roads and relay the information to the Situation Unit Leader.

7. Special Instructions:

8. Division/Group Communication Summary						
Function	Channel	RX Frequency N/W	RX Tone/NAC	TX Frequency N/W	TX Tone/NAC	Mode
TACTICAL	3	168.6000N	123.0	168.6000N	123.0	A
COMMAND	7	170.4500N	123.0	168.1000N	123.0	A
COMMAND	8	169.5375N	123.0	164.7125N	123.0	A
COMMAND	9	170.6875	123.0	166.5750	123.0	A
AIR TO GROUND	13	169.6500N	000.0	169.6500N	000.0	A
AIR TO GROUND	14	168.4000N	000.0	168.4000N	000.0	A
AIR GUARD	16	168.6250N	000.0	168.6250N	110.9	A

9. Prepared By (Resource Unit Leader)	Approved By (Planning Section Chief)	Date	Time
L. CROSS	J. STONE 	07/26/2023	1915

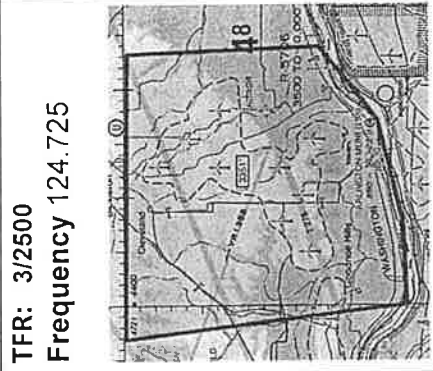
AIR OPERATIONS SUMMARY ICS 220

Prepared By: Amy Kazmier,
AOBD

Prepared Date: 07/26/23

Prepared Time: 1700

INCIDENT NAME: Newell Road		OPS PERIOD DATE: July 27 2023	START TIME: 0900	END TIME: 2000	SUNRISE: 0540	SUNSET: 2038
Risk Assessment Mitigations, Special Instructions Assess Risk Daily: Do you have positive communications on Air to Ground? Is the visibility compromised? Are hazards identified? Is fatigue setting in? - Make informed risk acceptance decisions.		Aerostone Helibase 45 52.522N -120 40.053W 03WN CTAF: 122.9 Dallesport Columbia Gorge Regional /The Dalles Municipal Airport (DLS) Helibase 45 37.146 -121 10.433 CTAF/UNICOM: 123.0 All aircraft requests go through Air Attack, if unavailable contact Helibase on Command				
ALWAYS MONITOR A/G: 1. Primary (Logistics) *Air Attack (ATGS) and Divisions 2. Secondary (Tactical) *Bucket drops, water delivery						



Position	NAME	PHONE #	FREQUENCIES	type	RX Freq.	TX Freq.	FIXED-WING Avail/ Type/ Make-Model/ N#/
AOBD	Amy Kazmier	541.280.5438	Air/Air Primary	AM	124.725	124.725	AIRTANKERS- order through ATGSailable
	Callan Wilkins	509.899.3876					
ASGS	Kevin Kozak	360.280.6714	Air/Air Secondary	AM	128.075	128.075	ALL CTRs & Cost Summary to: amy_kazmier@firenet.gov
HEBM	Joe Thorpe	509.899.1847	A/G Primary-Logistics	FM	169.650	169.650	
	Steve Scott (Scottie)	541.419.5259					
ABRO	Larry Welch	252-229-4328	A/G Secondary-Tactical	FM	168.400	168.400	
	WA-DNR and Regional Support		Wenatchee Air	FM	167.525 (146.2)	167.525 (146.2)	
ATGS			Air Guard	FM	168.625	168.625 (110.9)	
CWICC	Aircraft Desk	509.884.3473	DECK	FM	163.100	163.100	

HELICOPTERS:


FAA N#	TY	MAKE/ MODEL	BASE	AVAIL	REMARKS:	FAA N#	TY	MAKE/ MODEL	BASE	AVAIL	REMARKS:
N171PL	1	K-Max	DLS	0930	WA-DNR Bucket	353RC	2	Bell UH-1H	03WN	0930	WA-DNR Tank
N160NW	1	UH-60 Blackhawk (EU-On Loan)	DLS	0930	Bucket	117DR	2	Bell UH-1H	03WN	0930	Bucket
N565E	FW	Kodiak 100		0900	Multi Mission Aircraft (MMA) SWIR/IR RECON						

Amy Kazmier

INTENTIONALLY
LEFT BLANK

INCIDENT RADIO COMMUNICATIONS PLAN (ICS 205)

Controlled Unclassified Information//Basic

1. Incident Name:		2. Date/Time Prepared:		3. Operational Period:		Date/Time To:				
NEWELL ROAD		Date: 07/26/2023 Time: 1929		DAYS THU		07/27/2023 1800 THU				
4. Basic Radio Channel Use:										
Zone Group	Ch #	Function	Channel Name/Trunked Radio System Talkgroup	Assignment	RX Freq	RX Tone/NAC	TX Freq	TX Tone/NAC	Mode (A,D, or M)	Remarks
1	1	TACTICAL	TAC 1	DIV A	168.0500N	123.0	168.0500N	123.0	A	
1	2	TACTICAL	TAC 2	DIV G/M	168.2000N	123.0	168.2000N	123.0	A	
1	3	TACTICAL	TAC 3	DIV W	168.6000N	123.0	168.6000N	123.0	A	
1	4	TACTICAL	TAC 4	DIV NIGHTS	166.7250N	123.0	166.7250N	123.0	A	
1	5	TACTICAL	TAC 5	UNASSIGNED	166.7750N	123.0	166.7750N	123.0	A	
1	6	TACTICAL	TAC 6	UNASSIGNED	168.2500N	123.0	168.2500N	123.0	A	
1	7	COMMAND	CMD 7	ALL DIVS	170.4500N	123.0	168.1000N	123.0	A	LOCATED WEST OF BICKLETON
1	8	COMMAND	CMD 8	ALL DIVS	169.5375N	123.0	164.7125N	123.0	A	LOCATED NEAR THE JUNIPER REPEATER
1	9	COMMAND	CMD 9	ALL DIVS	170.6875	123.0	166.5750	123.0	A	SW OF FIRELINE
1	10	COMMAND	EAST OPS	COUNTY DISPATCH	155.7450N	118.8	158.9100N	123.0	A	COUNTY DISPATCH
1	11	COMMAND	JUNIPER	IA CMD	159.3525N	114.8	151.2500N	114.8	A	CWICC
1	12	TACTICAL	DNR COM	IA TAC	151.4150N	103.5	151.4150N	103.5	A	IA TAC
1	13	AIR TO GROUND	A/G PRI	ALL DIVS	169.6500N	000.0	169.6500N	000.0	A	AIR TO GROUND PRIMARY
1	14	AIR TO GROUND	A/G SEC	ALL DIVS	168.4000N	000.0	168.4000N	000.0	A	AIR TO GROUND SECONDARY
1	15	AIR TO GROUND	VMED 29	MEDEVAC	155.3475N	156.7	155.3475N	156.7	A	USE FOR MEDEVAC AIR TO GROUND
6. Prepared By				Name: MIKE NORMAN				Signature: 		
(Communications Unit Leader)				IAP Page				Date/Time: 07/26/2023 1929		
ICS 205				Controlled Unclassified Information//Basic				FINAL		

We are **ALL** accountable for **SAFE** behaviors

PREDICTABLE = PREVENTABLE

MOP UP- Be ready to assist with **new fires** or flare ups.

- ✓ Be mindful of your footing.
- ✓ Keep people spaced out while using hand tools.
- ✓ Wear eye protection.
- ✓ Wear ear protection when working with or around pumps and saws
- ✓ Apply the snag safety guidelines
- ✓ Adhere to the **10 fire orders**
- ✓ Monitor the **18 watch out situations**

COMPLACENCY

- We are fast approaching a static state in fire operations, **stay alert!**
- Monitor current and expected weather.
- Keep aware of the current and expected fire behavior.
- Be mindful of what it is that you are doing.
- Safety is a matter of common sense. Use it and you will keep yourself and others out of trouble and get the job done safely.

Medical Emergencies- Streamline your emergency response, we've already had a couple IWI's.

- ✓ Use the **Medical Incident Report** that is on the back cover of the **IAP**. It is also on pages **118/119** in the **IRPG, a.k.a. the pink section**.
- ✓ Please review this process with your resources. Familiarize yourself with the IRPG pink section in general
- ✓ Know who your line medics are and where they are located.

Watch Out Situation of the Day



12. CANNOT SEE MAIN FIRE, NOT IN CONTACT WITH ANYONE WHO CAN

Your NW Team 8 Safety Group

LOGISTICS

Line/Supply Orders Process:

All line orders will be submitted by DIV or Branch through Communications or sent directly to supply at 2023.NewellRoad.Ordering@Firenet.Gov
-Any water handling supply requests will have an extended lag time. Plan accordingly.

Ground Support:

Mechanic Needs: Place request through Communications with Exact Location, POC info, E#/C#/O#, Vehicle Make model and estimated issue. The more info for help the better.
NERV Damaged Tires: Bring to Ground Sport at either camp and give all info requested in mechanic needs line. AOV will require WEX/Credit Cards and all info.
Fuel: Fuel tender is stationary at Bickleton

Bickleton

Medical Room: 0530-2230

Showers: 0500-1100, 1400-2300 (Closed for cleaning 1100-1400)

Fuel Tender: 0530-2200

Mechanic: 0530-1200, 1500-2100

Meals: (If arriving for meals outside of posted times, please inform Supervisor ahead of time so plans can be made to accommodate)

Breakfast 0600-0900 **Dinner** 1900-2100

Lunches/water/ice at Refer 0530-2100

Goldendale ICP

Showers: 0500-1200, 1400-2200 (Closed for cleaning 1200-1400)

Handwash: 0530-2200

Ground Support: 0600 - 2200

Kitchen: (If arriving for meals outside of posted times, please inform Supervisor ahead of time so plans can be made to accommodate)

Breakfast 0600-0830 **Dinner** 1800-2100

Lunches/water/ice at Refer 0600-2100

Northwest Incident Management Team 8



Line Supply Order

Date & Time Order was Placed	Order # (BR+DIVS + #)	Location & Time for Delivery (Division/LZ/DP/Lat Long)	Mode of delivery (Driven/Helo/DIVS to Pick up)

Order received in Communications by (name & time):

Order received in Supply by (name & time):

Order received in Transportation by (name & time):

Order received in Helibase by (name & time):

Order shipped to line unit by (name & time): (Send this sheet to the line with the order)

#	Item	Amount	#	Item	Amount
1	2- cycle oil, chainsaw (2.5 oz)	6 pk	30	1000 ft. Hose Lay Kit	Ea
2	2-cycle oil, high pressure pump	Qt	31	20 Person First Aid Kit	Ea
3	Backpack Pump	Ea	32	Chainsaw Kit	Ea
4	Bar Oil	Gal	33	Dolmar (6 per case)	Ea
5	Batteries – AA Pkg. (24ea/pkg)	Pkg	34	Duct Tape	Roll
6	Batteries, Specify Type	Pk	35	Folding Tank, <u>Specify Size</u>	Ea
7	Coffee Kit w/propane	Ea	36	Garbage Bags	Ea
8	Drip Torch Mix, 5 gal.	Ea	37	Gated "Y", 1"	Ea
9	Drip Torch	Ea	38.	Gated "Y", 1½"	Ea
10	Flagging, Specify type	Roll	39.	Gated "Y"¾"	Ea
11	Fusee	Cs	40	Hose, ¾"	Bx
12	Gas, raw	Gal	41	Hose, 1 ½"	Ea
13	Gatorade	Cs	42.	Hose, 1"	Ea
14	Mark 3 Pump Kit w/fuel	Ea	43.	House Wrap	Ea
15	Meals, Breakfasts	Ea	44.	In-line Tee, 1 ½" x 1"	Ea
16	Meals, Dinners	Ea	45.	Leadline	Ea
17	Meals, Lunches	Ea	46.	Lightweight Pump Kit (Cache)	Ea
18	Meals, MRE's	Cs	47.	LINE Spike Supply Kit	Ea
19	Parachute Cord	Roll	48	Nozzle, ¾"	Ea
20	Pumpkin, specify size	Ea	49	Nozzle, 1" Forester	Ea
21	Sleeping Bags	Ea	50	Nozzle, 1½"	Ea
22	Swivel	Ea	51.	Reducer, 1" x ¾"	Ea
23	Tarps / Plastic	Ea	52.	Reducer, 1½" x 1"	Ea
24	Tool, Pulaski	Ea	53	Shut-off Valve, ¾"	Ea
25	Tool, Combi	Ea	54	Slingable Blivet <u>Specify Size</u>	Ea
26	Tool, McLeod	Ea	55	Spike Supply Kit	Ea
27	Tool, Shovel	Ea	56	Sprinkler Kit	Ea
28	Water, 5 gal. cubic	Ea	57	Staple Gun w/ staples	Ea
29		ea	58.	Toilet Paper (96 per case)	Ea

Team Ordering/Timeline Process:

1100 - Last call to change spike camp resource hot food location.
 1600 - DIVS to have next day's resource order ready for Planning OPS.

- All crew level orders will be placed through DIVS or Branch.
- DIVS or Branch will place all orders through Supply -
- All orders will be tracked using the process found on the front of this form.

GPS Datum: NAD 83- Degrees, Decimal, Minutes (DDMM.MM)

Definitions

FOB-Forward Operating Base is a secure forward position established to strategize, design and discuss tactics, and for personnel to transfer information and meet.

Line Spike Camp-Managed by Operations at the DIVS level; mobile, short duration and self- sufficient.

Spike Camp-Supported by Logistics, listed in the IAP, numbers in camp are set by 1100, named by Plans.

Emergency Medevac- Life threatening situation requiring immediate medical attention. Handled as per IAP med plan and team SOP's.
 Communications to clear command channel radio traffic.

Medical Transport-Transport of less serious injury/illness managed by Operations or line Medics back to camp for evaluation and/or treatment.

1000 ft. Hose Lay Kit (Order as "#30")				Spike Supply Kit (Order as "#55")			
Quantity	NFES#	Item	Weight	Quantity	NFES#	Item	Weight
10 ea	1239	Hose 1/2" 100'	125 lbs	2 rolls	0071	Duct Tape	4 lbs
5 ea	1238	Hose 1" 100'	84 lbs	4 rolls	0222	Fiber Tape	2lbs
10 ea	1016	Hose 3/4" 50'	25 lbs	1 case	0021	Trash Bags	21 lbs
5 ea	0231	1 1/2" Gated "Y"	20 lbs	1 case	0465	Cups for hot liquid	18 lbs
5 ea	0259	1" Gated "Y"	13 lbs	2 ea	0070	16x24 Tent fly	40 lbs
5 ea	0904	3/4" Gated "Y"	3 lbs	3 ea	0027	Water Wash Basins	2 lbs
5 ea	0010	Reducers 1 1/2" - 1"	3 lbs	1 case		Liquid Hand Soap / pump	10 lbs
5 ea	0733	Reducers 1" - 3/4"	2 lbs	18 cases	1842	MRE's	18 x 20= 360 lbs
5 ea	0738 or 0835	Ball Valve 3/4"	5 lbs	48 ea	0022	Sleeping bags (dbl. bag)	48 x 5= 240 lbs
5 ea	0138	Nozzle, 1"	5 lbs	3 cases	0030	AA Batteries, 24 pkg./case	90 lbs
10 ea	0136	Nozzle 3/4"	5 lbs	1 case	0240	Paper Towels	41 lbs
5 ea	0230	Tee 1 1/2x1 1/2x1"/valve	5 lbs	1 case	0142	Toilet Paper	44 lbs
LINE Spike Supply Kit (Order as "#47")				1 roll	0144	Plastic sheeting	45 lbs
				1 roll	0533	P-Cord	9 lbs
Quantity	NFES#	Item	Weight	20 ea	7443	Cubies, 5 gal. Full Potable Water	20 x 40= 800 lbs
20+0H	0022	Sleeping bags	20 x 5= 100 lbs	1 box	1059	12" Bastard Files	9lbs
20 ea	7443	Cubies, 5 gal Full	20x40= 800 lbs	1 ea	3444	2-cycle mix, chainsaw (6 pk 2.5 oz)	2lbs
18 cases	1842	MRE's	18x20=360 lbs	8 gal	1880	Bar Oil	64 lbs
1 sl	0533	P-Cord	9 lbs	15 gal		Regular Gas	120 lbs
3 cases	0030	AA Batteries, 24 pkg./case	90 lbs	1 can		3 lbs. can coffee	3 lbs
1 case	0021	Trash bags	21 lbs	1 ea		2 1/2 gal coffee pot or 3-1 gal	10 lbs
10 rolls	0142	Toilet paper	3 lbs	2ea	0089	Ridge pole	46 lbs
1 roll	0144	Plastic sheeting	45 lbs	12 ea	0083	Pole upright	89 lbs
2 rolls	0222	Fiber Tape	2 lbs	24 ea	0825	Stake Tent	24 lbs
1 ea	3444	2-cycle mix, chain-saw (6 pk 2.5 oz)	2 lbs				
4 gal	1880	Bar Oil	32 lbs				
15 gal		Regular Gas	120 lbs				
1 box	1059	12" Bastard Files	9 lbs				



Human Resource Message

Newell Road Fire July 27, 2023

Firefighter Stress Management

Wildland firefighting is often stressful and sometimes traumatic. It can take a toll on mental health. It is normal to feel overwhelmed sometimes, and addressing these thoughts before they become a mental health issue is vital. Mental fitness for duty is just as essential as physical fitness for duty.

Refer to your IRPG: Firefighter Stress Management, page xii for information on:

- AWARENESS – Stress Injury causes
- RECOGNITION – Stress Sizeup
- MITIGATION – Stress First Aid

Watch for indicators that you or your crew are stressed. Also, these daily strategies can help us keep stress at bay:

- Take good care of your body each day. Eating right, exercising, and getting enough sleep help your body handle stress much better.
- Stay positive and practice gratitude, acknowledging your day's or life's good parts.
- Accept that you can't control everything. Find ways to let go of worry about situations you cannot change.

Stew Souders
Human Resource Specialist
360-259-3288
stew_souders@firenet.gov

“Calmness is the cradle of power.” — Josiah Gilbert Holland (novelist & poet)

Incident information on the web – <https://inciweb.nwccg.gov/incident-information/wases-newell-road>

TRAINING MESSAGE

Educating trainees on their responsibilities.

Performance Evaluations

- ❖ Performance Evaluations are used to review the job performance of a trainee over a period of time. These reviews are used to highlight both strengths and weaknesses of a trainee in order to improve future performance.
- ❖ As you work to complete your taskbook, each evaluator page (back of the taskbook) needs to be accompanied with a performance evaluation completed by your evaluator/trainer.
- ❖ If you don't receive a performance evaluation, **ASK for one!**

Attention

We are quickly approaching the end of the incident.
If you haven't **registered** please do it now.

If you are **demobing**, please use the
QR Codes to Close-Out/Exit ... or see the Training Specialist.

Registration



Close-Out/Exit



Hank Falcon / Training Specialist
541-727-1022 / henry_falcon@firenet.gov

Newell Road Fire

Demob Instructions

Follow these steps in the order below:

- 1. **Ground Support** – Contractors must stop to sign their release inspection. The inspection is optional for agency resources.
- 2. **Supply** - Return any items you checked out.
- 3. **Communications** - Return any items you checked out.
- 4. **Documentation** - Drop any documentation in the box at Plans.
- 5. **Finance** - Proceed to the Finance table to receive your final timesheet or invoice.
- 6. **DMOB Unit** – **FINAL STEP: Stop by DMOB.** Provide DMOB with your estimated time of departure and arrival home. You are not completely demobed until you inform DMOB.

07/27/2023

TENTATIVE RELEASE

NEWELL ROAD US-WA-SES-000464

CREWS

C-3	0800	(CR2I)	OWF ENTIAT- CREW 52
C-4	0800	(CR2I)	WARM SPRINGS CREW
C-14	0800	(CR2I)	ALTA PACIFIC FIRE FIGHTING 93-
C-15	1700	(CR2I)	PCS NEWAUKUM

EQUIPMENT

E-29	0700	(ENG5)	2301 - WA-PCS
E-30	0700	(ENG5)	5301 - WA-NWS
E-31	0700	(ENG5)	E8262 - WA-SPS
E-32	0700	(ENG5)	ENGINE 1201 - WAOLS
E-33	0700	(ENG5)	ENGINE 1301 - WAOLS
E-2	0800	(ENG5)	5103 - WA-NWS
E-3	0800	(ENG5)	E8304 - WA-SPS
E-4	0800	(ENG5)	ENGINE 1102 - WAOLS
E-5	0800	(ENG5)	ENGINE 1205 - WAOLS
E-6	0800	(ENG6)	BRUSH 95 - THURSTON 9
E-14	0800	(DZR2)	TOP RAIL - C16070
E-28	0800	(DZR2)	HAYWIRE SERVICES - 174910
E-71	0800	(DZR2)	BRUCE DAVENPORT - DZR2
E-26	1700	(DZR2)	DUKE, ANDREW - K00373
E-2142	1700	(ENG6)	SKAGIT 13 BR1314
E-2143	1700	(ENG5)	SNO REGIONAL FA BR33
E-2144	1700	(ENG5)	SNOHOMISH COUNTY FIRE DIST 22
E-2145	1700	(ENG6)	SNOHOMISH COUNTY FIRE DISTRICT
E-2147	1700	(WTS2)	SNOHOMISH COUNTY FIRE DIST #21
E-2150	1700	(ENG6)	SNOHOMISH COUNTY FIRE DIST 22

07/26/2023

22:02:11

Revision Date: 12/19/2011

07/27/2023

TENTATIVE RELEASE

NEWELL ROAD US-WA-SES-000464

E-2151	1700	(ENG6)	SKAGIT COUNTY FIRE DIST 3
E-2152	1700	(ENG3)	SKY VALLEY FIRE SNO FIRE DIST 26
E-2153	1700	(ENG5)	SNOHOMISH COUNTY FIRE DISTRICT 15
E-2155	1700	(WTC2)	SNOHOMISH COUNTY FIRE DIST 15

OVERHEAD

O-24	0700	(TFLD)	PHILLIPS, GENE DONALD
O-25	0700	(STEN)	VAN PELT, DYLAN JAMES
O-9	0800	(AEMF)	DALLANCEY, STEPHANIE
O-3	0800	(TFLD)	MCGAUGHEY, JOTHAN KELVYN
O-20	1700	(DIVS)	CLARK, SHANNON NEILL
O-2141	1700	(STEN)	DICKINSON, JEFF
O-2351	1700	(STEN)	HOTS, TRAVIS
O-2148	1700	(STEN)	JOHNSON, KEITH
O-1.22	1700	(DIVS)	KILLIAN, KEVIN JAY

07/28/2023

TENTATIVE RELEASE

NEWELL ROAD US-WA-SES-000464

CREWS

C-7	0800	(CRW1)	WOLF CREEK IHC
C-13	0800	(CR2I)	STEELHEAD ENTERPRISES 93-105675

EQUIPMENT

E-27	0800	(DZR2)	J & S LOGGING - M01964
E-2110	0800	(ENG6)	COWLITZ 2 FIRE AND RESCUE
E-2111	0800	(ENG6)	COWLITZ FIRE DISTRICT 5
E-2112	0800	(ENG5)	COWLITZ FIRE DISTRICT 1
E-2113	0800	(ENG6)	WAHIAKUM FIRE DISTRICT 4

OVERHEAD

O-2109	0800	(STEN)	BEAULAUER, MATT
O-60	0800	(HEQB)	BERRY, LANE J
O-1.8	0800	(TFLD)	FLANIGAN, ERIC SHAWN
O-37	0800	(TFLD)	OLSON, JON ALLEN
O-2116	0800	(STEN)	WORTH, ANDY
O-73	1200	(RES)	REMS - THURSTON COUNTY REMS
O-10	1600	(EMTF)	HOUBLER, STEPHAN MICHAEL BLAKE

UNIT LOG		1. Incident Name Newell Road	2. Date Prepared	3. Time Prepared
4. Unit Name/Designators		5. Unit Leader (Name and Position)		6. Operational Period
7. Roster of Assigned Personnel				
Name		ICS Position		Home Base
8. Activity Log				
Time	Major Events			
9. Prepared by (Name and Position)				

MEDICAL PLAN (ICS 206 WF)

1. Incident/Project Name		2. Operational Period						
Newell Road Fire		7/27/23						
3. Ambulance Services								
Name	Complete Address	Phone & EMS Frequency		Advanced Life Support (ALS) Yes No				
Klickitat County EMS	17 Airport Way/Dallesport, WA	509 773-1026		<input checked="" type="checkbox"/>	<input type="checkbox"/>			
				<input type="checkbox"/>	<input type="checkbox"/>			
4. Air Ambulance Services								
Name	Phone	Type of Aircraft & Capability						
Life Flight	800 232-0911	Rotor from Dallesport						
Life Flight	800 232-0911	Rotor from Hermiston						
5. Hospitals								
ICP Goldendale Primary School	GPS Datum – WGS 84 Coordinate Standard Degrees Decimal Minutes DD° MM.MMM' N - Lat DD° MM.MMM' W - Long		Travel Time Air Gnd		Phone	Helipad Yes No		Level of Care Facility
	Lat:	Long:						
Legacy Emmanuel 3001 N Gantenbein Ave. Portland, OR	45° 32.668' N	122° 40.293' W	45 min from ICP	112 min from ICP	503 413-2200	<input checked="" type="checkbox"/>	<input type="checkbox"/>	Burn Center. Level 1 Trauma
Klickitat Valley Health 400 S. Roosevelt Ave Goldendale, WA	45° 49.19126' N	120° 48.722' W	2 min from ICP	5 min from ICP	509 773-1070 (ER)	<input checked="" type="checkbox"/>	<input type="checkbox"/>	Level 4
Mid-Columbia Medical 1700 E 19 th St, The Dalles, OR	45° 35.238' N	121° 9.872' W	10 min from ICP	42 Min from ICP	541-296-1111	<input checked="" type="checkbox"/>	<input type="checkbox"/>	Level 3
PeaceHealth Medical 400 NE Mother Joseph Place, Vancouver, WA	45° 37.383' N	122° 34.795' W	45 min from ICP	111 min from ICP	360-514-2000	<input checked="" type="checkbox"/>	<input type="checkbox"/>	Level 2
Bickleton FOB The Bickleton School								
Prosser Memorial Hospital 723 Memorial St, Prosser, WA 99350	46° 12.485' N	119° 45.843' W	12 min from FOB	47 min from FOB	509-786-2222	<input type="checkbox"/>	<input checked="" type="checkbox"/>	Level 4
Virginia Mason Memorial 2811 Tieton Drive Yakima, WA 98902	46° 35.645' N	120° 48.722' W	18 min from FOB	80 min from FOB	509-575-8100	<input checked="" type="checkbox"/>	<input type="checkbox"/>	Level 3
Kadlec Medical Center 888 Swift BLVD Richland, WA	46° 16.880' N	119° 16.917' W	22 min from FOB	72 min from FOB	509-946-4611	<input checked="" type="checkbox"/>	<input type="checkbox"/>	Level 3
Legacy Emmanuel 3001 N Gantenbein Ave. Portland, OR	45° 32.681' N	122 41.174' W	70 min from FOB	181 min from FOB	503 413-2285	<input checked="" type="checkbox"/>	<input type="checkbox"/>	Burn Center. Level 1 Trauma

MEDICAL PLAN (ICS 206 WF)

1. Incident/Project Name	2. Operational Period	
6. CAMP	Area Location Capability	
ICP	EMS Responders & Capability:	Lisa Poncelet, MEDL/EMTF; Jonathan Lent, MEDL/EMTF
	Equipment Available on Scene:	
	Medical Emergency Channel:	
	ETA for Ambulance to Scene:	
	Air:	
	Ground:	
	Approved Helispot:	
	Lat: Long:	
BICKLETON FOB	EMS Responders & Capability:	<u>Chloe Read, MEDL/EMTF; Devin Cornford, EMTP</u>
	Equipment Available on Scene:	
	Medical Emergency Channel:	
	ETA for Ambulance to Scene:	
	Air:	
	Ground:	
	Approved Helispot:	H1 The Bickleton School Athletic Field
	Lat: Long:	46° 0.04236 120° 17.57886

7. Division			
DIV A	Point of Contact:		
	EMS Responders & Capability:	O-73 REMS SE Thurston Fire	
	Equipment Available on Scene:	<u>E19 Protection 1 ALS Ambulance</u>	
	Medical Emergency Channel:		
	ETA for Ambulance to Scene:		
	Air:		
	Ground:		
	Approved Helispot:		
DIV G/M	Point of Contact:		
	EMS Responders & Capability:	<u>Stephan Hoobler, EMPE;</u>	
	Equipment Available on Scene:		
	Medical Emergency Channel:		
	ETA for Ambulance to Scene:		
	Air:		
	Ground:		
	Approved Helispot:		
DIV W	Point of Contact:		
	EMS Responders & Capability:	Sage Lyford, EMTF; Ian Roy, EMTF; Lacy Singhose, EMTF	
	Equipment Available on Scene:		
	Medical Emergency Channel:		
	ETA for Ambulance to Scene:		
	Air:		
	Ground:		
	Approved Helispot:		
Lat: Long:			
8. Prepared By (Medical Unit Leader)	9. Date/Time	10. Reviewed By (Safety Officer)	11. Date/Time
Jonathan Lent	7/26/2023 17:00	<i>Jul B</i>	7-26-23

MEDICAL PLAN (ICS 206 WF)

Medical Incident Report

FOR A NON-EMERGENCY INCIDENT, WORK THROUGH CHAIN OF COMMAND TO REPORT AND TRANSPORT INJURED PERSONNEL AS NECESSARY.

FOR A MEDICAL EMERGENCY: IDENTIFY ON-SCENE INCIDENT COMMANDER BY NAME AND POSITION AND ANNOUNCE "MEDICAL EMERGENCY" TO INITIATE RESPONSE FROM IMT COMMUNICATIONS/DISPATCH.

Use the following items to communicate situation to communications/dispatch.

1. **CONTACT COMMUNICATIONS / DISPATCH** (Verify correct frequency prior to starting report)
Ex: "Communications, Div. Alpha. Stand-by for Emergency Traffic."
2. **INCIDENT STATUS:** Provide incident summary (including number of patients) and command structure.
Ex: "Communications, I have a Red priority patient, unconscious, struck by a falling tree. Requesting air ambulance to Forest Road 1 at (Lat./Long.) This will be the Trout Meadow Medical, IC is TFLD Jones. EMT Smith is providing medical care."

Severity of Emergency / Transport Priority	<input type="checkbox"/> RED / PRIORITY 1 Life or limb threatening injury or illness. Evacuation need is IMMEDIATE <i>Ex: Unconscious, difficulty breathing, bleeding severely, 2° - 3° burns more than 4 palm sizes, heat stroke, disoriented.</i> <input type="checkbox"/> YELLOW / PRIORITY 2 Serious Injury or illness. Evacuation may be DELAYED if necessary. <i>Ex: Significant trauma, unable to walk, 2° - 3° burns not more than 1-3 palm sizes.</i> <input type="checkbox"/> GREEN / PRIORITY 3 Minor Injury or illness. Non-Emergency transport <i>Ex: Sprains, strains, minor heat-related illness.</i>	
Nature of Injury or Illness & Mechanism of Injury		<i>Brief Summary of Injury or Illness (Ex: Unconscious, Struck by Falling Tree)</i>
Evacuation Request		<i>Air Ambulance / Short Haul/Hoist Ground Ambulance / Other</i>
Patient Location		<i>Descriptive Location & Lat. / Long. (WGS84)</i>
Incident Name		<i>Geographic Name + Medical (Ex: Trout Meadow Medical)</i>
On-Scene Incident Commander		<i>Name of on-scene IC of Incident within an Incident (Ex: TFLD Jones)</i>
Patient Care		<i>Name of Care Provider (Ex: EMT Smith)</i>

3. INITIAL PATIENT ASSESSMENT: Complete this section for each patient as applicable (start with the most severe patient)

Patient Assessment: See IRPG PAGE 106

Treatment:

4. EVACUATION PLAN:

Evacuation Location (if different): (Descriptive Location (drop point, intersection, etc.) or Lat. / Long.) Patient's ETA to Evacuation Location:

Helispot / Extraction Site Size and Hazards:

5. ADDITIONAL RESOURCES / EQUIPMENT NEEDS:

Example: Paramedic/EMT, crews, immobilization devices, AED, oxygen, trauma bag, IV/fluid(s), splints, rope rescue, wheeled litter, HAZMAT, extrication

6. COMMUNICATIONS: Identify State Air/Ground EMS Frequencies and Hospital Contacts as applicable

Function	Channel Name/Number	Receive (RX)	Tone/NAC *	Transmit (TX)	Tone/NAC *
COMMAND					
AIR-TO-GRND					
TACTICAL					

7. CONTINGENCY: Considerations: If primary options fail, what actions can be implemented in conjunction with primary evacuation method? Be thinking ahead.

8. ADDITIONAL INFORMATION: Updates/Changes, etc.

REMEMBER: Confirm ETA's of resources ordered. Act according to your level of training. Be Alert. Keep Calm. Think Clearly. Act Decisively.