








## IAP Transportation

10,817 acres  
as of  
08/29/23 @ 1529

North American  
1983 Datum.  
LatLong Grid

-  Helispot
-  Division Break
-  Incident Command Post

-  Drop Point
-  Camp
-  Staging Area
-  Clean Up Area

-  Water Source
-  Wildfire Daily Fire Perimeter
-  DNR Transportation System
-  Highway

